

TYPE OR PRINT

# NOTICE OF INTENTION TO DRILL

C-1

15-147-30115-00-00

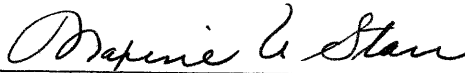
TO BE FILED WITH THE STATE CORPORATION COMMISSION PRIOR TO COMMENCEMENT OF WELL


1. Operator T. W. Jackson Address Phillipsburg, Kansas
2. Lease name Elsie Well No. 4 County Phillips
3. Well Location C SE SE Sec. 20 Township 4S Range 18W
4. Well to be drilled 660 ft. from nearest lease line.
5. Drilling Contractor Red Tiger Drilling Address Box 173--Russell, Kansas
6. Type of equipment: Rotary  Cable Tool . Approx. date operation to begin approx. Jan. 11 1966.
7. Well to be drilled for Oil  Gas  Disposal  Input  Estimated Total Depth of Well 3750 ft.
8. Depth of deepest fresh water well within one mile of location 75 ft. If none exists, write NONE \_\_\_\_\_.
9. Ground elevation at location is approx. level ft. higher or \_\_\_\_\_ ft. lower than ground elevation at water well.
10. Depth of the deepest municipal water well within three miles of location \_\_\_\_\_ ft. If none exists, write NONE none.
11. Operator states that he will set surface pipe at least 25 ft. below all Tertiary or unconsolidated deposits and, taking into consideration differences in ground elevations, that the minimum depth necessary, to the best of his knowledge and belief, to protect all fresh water zones is 100 ft. and operator agrees to set surface pipe at this location to a depth of not less than 200 ft. Alternate 1  Alternate 2 .

REMARKS:

T. W. JACKSON

Signature of Operator \_\_\_\_\_





**State Corporation Commission of Kansas  
Conservation Division  
500 Insurance Building  
212 North Market  
Wichita 2, Kansas**

**RECEIVED**  
STATE CORPORATION COMMISSION

JAN 7 1966  
01-07-1966  
CONSERVATION DIVISION  
Wichita, Kansas

**(IF PREFERRED, MAIL IN ENVELOPE)**

TYPE OR PRINT

NOTICE OF INTENTION TO DRILL

*Year Copy* C-1

15-47-30115-00-00

TO BE FILED WITH THE STATE CORPORATION COMMISSION PRIOR TO COMMENCEMENT OF WELL

1. Operator T. W. Jackson Address Phillipsburg, Kansas
2. Lease name Elsie Well No. 4 County Phillips
3. Well Location C SE SE Sec. 20 Township 4S Range 18W
4. Well to be drilled 660 ft. from nearest lease line.
5. Drilling Contractor Red Tiger Drilling Address Box 173--Russell, Kansas
6. Type of equipment: Rotary  Cable Tool  Approx. date operation to begin approx. Jan. 11, 1968
7. Well to be drilled for Oil  Gas  Disposal  Input  Estimated Total Depth of Well 3750 ft.
8. Depth of deepest fresh water well within one mile of location 75 ft. If none exists, write NONE
9. Ground elevation at location is approx. level ft. higher or \_\_\_\_\_ ft. lower than ground elevation at water well.
10. Depth of the deepest municipal water well within three miles of location \_\_\_\_\_ ft. If none exists, write NONE  
none
11. Operator states that he will set surface pipe at least 25 ft. below all Tertiary or unconsolidated deposits and, taking into consideration differences in ground elevations, that the minimum depth necessary, to the best of his knowledge and belief, to protect all fresh water zones is 100 ft. and operator agrees to set surface pipe at this location to a depth of not less than 200 ft. Alternate 1  Alternate 2 .


REMARKS:

**T. W. JACKSON**

Signature of Operator

*T. W. Jackson*





**State Corporation Commission of Kansas  
Conservation Division  
500 Insurance Building  
212 North Market  
Wichita 2, Kansas**

**RECEIVED**  
STATE CORPORATION COMMISSION  
JAN 11 1966  
WICHITA, KANSAS

**(IF PREFERRED, MAIL IN ENVELOPE)**