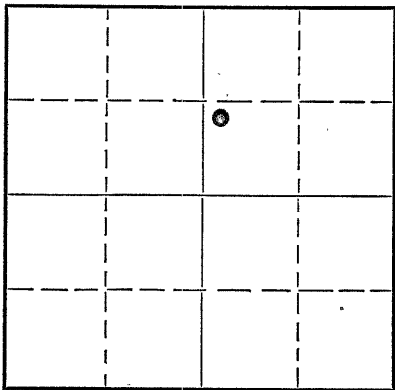


STATE OF KANSAS
STATE CORPORATION COMMISSION

WELL PLUGGING RECORD

Give All Information Completely
Make Required Affidavit
Mail or Deliver Report to:
Conservation Division
State Corporation Commission
800 Bitting Building
Wichita, Kansas

NORTH



Locate well correctly on above
Section Plat

Norton County. Sec. 7 Twp. 4 Rge. 23 (E) W (W)
Location as "NE/CNW $\frac{1}{4}$ SW $\frac{1}{4}$ " or footage from lines NW SW NE
Lease Owner Alpine Oil & Royalty Co., Inc.
Lease Name Horesky Well No. 1
Office Address 1100 Bitting Bldg., Wichita, Ks.
Character of Well (completed as Oil, Gas or Dry Hole) dry hole
Date well completed 2-20-1954
Application for plugging filed 2-20-1954
Application for plugging approved 2-20-1954
Plugging commenced 2-20-1954
Plugging completed 2-20-1954
Reason for abandonment of well or producing formation Dry Hole

If a producing well is abandoned, date of last production 19.
Was permission obtained from the Conservation Division or its agents before plugging was commenced? yes

Name of Conservation Agent who supervised plugging of this well Eldon Petty
Producing formation Depth to top Bottom Total Depth of Well 3867 Feet
Show depth and thickness of all water, oil and gas formations.

OIL, GAS OR WATER RECORDS

CASING RECORD

| Formation | Content | From | To | Size | Put In | Pulled Out |
|-----------|---------|------|------|--------|--------|------------|
| Surface | Pipe | 0 | 295' | 8-5/8" | 295' | 0 |
| | | | | | | |
| | | | | | | |
| | | | | | | |
| | | | | | | |
| | | | | | | |
| | | | | | | |
| | | | | | | |
| | | | | | | |
| | | | | | | |

Describe in detail the manner in which the well was plugged, indicating where the mud fluid was placed and the method or methods used in introducing it into the hole. If cement or other plugs were used, state the character of same and depth placed, from feet to feet for each plug set.

Mud to 290' - 1/2 sack of hulls -
15 sacks of cement on plug.

Top plug to 40' - 1/2 sack of hulls -
10 sacks of cement on plug.

(If additional description is necessary, use BACK of this sheet)

Correspondence regarding this well should be addressed to Alpine Oil & Royalty Co., Inc.
Address 1100 Bitting Bldg., Wichita, Kansas

STATE OF Kansas, COUNTY OF Sedgwick, ss.
I, Dan J. Kornfeld

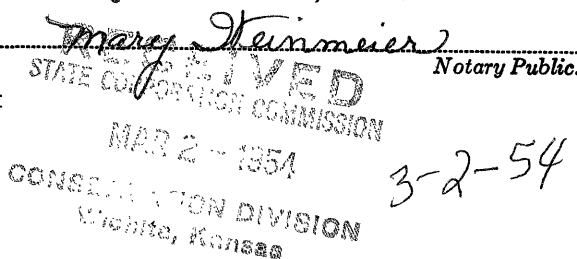

being first duly sworn on oath, says: That I have knowledge of the facts, statements, and matters herein contained and the log of the above-described well as filed and that the same are true and correct. So help me God.

(Signature) Dan J. Kornfeld
1121 Union Nat'l. Bk. Bldg., Wichita, Kansas
(Address)

SUBSCRIBED AND SWORN to before me this 25 day of February, 1954.

My commission expires May 5, 1956

23-5091-s 8-50-10M



3-2-54

COMPANY: Alpine Oil & Royalty Co., Inc.
CONTRACTOR: Empire Drilling Company
FARM: Horesky #1
LOCATION: NW SW NE, Sec. 7-4-23
Norton County, Kansas
COMMENCED: 2-11-54
COMPLETED: 2-20-54

| | | | |
|------|----|------|------------------------|
| 0 | to | 295 | Surface hole |
| 295 | to | 660 | Shale and shells |
| 660 | to | 1425 | Shale, shells and sand |
| 1425 | to | 2045 | Shale and shells |
| 2045 | to | 2075 | Anhydrite |
| 2075 | to | 2855 | Shale and shells |
| 2855 | to | 3135 | Lime and shale |
| 3135 | to | 3230 | Shale and shells |
| 3230 | to | 3440 | Lime and shale |
| 3440 | to | 3526 | Shale and lime |
| 3526 | to | 3740 | Lime |
| 3740 | to | 3825 | Shale and lime |
| 3825 | to | 3867 | Lime |
| 3867 | | | R.T.D. |

Set 295' of 8-5/8" Surface Casing, cemented with 135 sacks of cement.

TOPS: Heebner 3510'; L.S. K.C. 3550'; Base of K.C. 3745'; Arbuckle 3822', Granite Wash 3834'. 3867' R.T.D.

D&A

CERTIFICATION

I, Dan J. Kornfeld, do hereby certify that the above and foregoing is a true and correct copy of the log of the HORESKEY #1, NW SW NE, Section 7-Township 4- Range 23 West, Norton County, Kansas, as reflected by the files of the Empire Drilling Company.

Dan J. Kornfeld
Dan J. Kornfeld

Subscribed and sworn to before me a Notary Public within and for Sedgwick County, Kansas, this 25th day of February 1954.

Mary Heinmeier
NOTARY PUBLIC

My Commission Expires May 5, 1956

PLUGGING
FLK SEC 7 T 4 R 23a
BOOK 15 LINE 1

RECEIVED

3-2-54