

15-137-20123-00-00

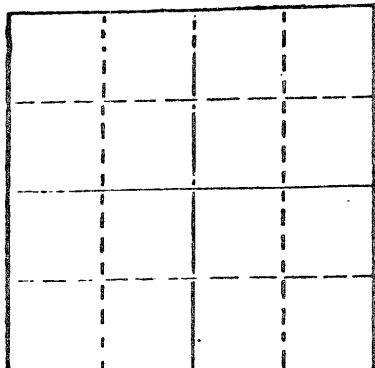
STATE OF KANSAS  
STATE CORPORATION COMMISSION

WELL PLUGGING RECORD

Give All Information Completely  
Make Required Affidavit  
Mail or Deliver Report to  
Conservation Division  
State Corporation Comm.  
245 North Water  
Wichita, KS 67202

Norton County. Sec. 26 Twp. 4S Rge. 21 N/W  
Location as "NE/CNW $\frac{1}{4}$ SW $\frac{1}{4}$ " or footage from lines \_\_\_\_\_  
SW NE

Lease Owner Jenkins Oil Company, Inc.  
Lease Name Lutz-Wiltrout Well No. 1  
Office Address 411 Farmers & Bankers Bldg., Wichita, KS 67202  
Character of Well (Completed as Oil, Gas or Dry Hole) \_\_\_\_\_  
Dry Hole



Locate well correctly on above  
Section Plat

Date Well completed 1-5 1978  
Application for plugging filed 1-4 1978  
Application for plugging approved 1-4 1978  
Plugging commenced 1-5 1978  
Plugging completed 1-5 1978  
Reason for abandonment of well or producing formation \_\_\_\_\_  
Dry Hole

If a producing well is abandoned, date of last production \_\_\_\_\_  
19 \_\_\_\_\_

Was permission obtained from the Conservation Division or  
its agents before plugging was commenced? Yes

Name of Conservation Agent who supervised plugging of this well Gilbert Balthazor  
Producing formation \_\_\_\_\_ Depth to top \_\_\_\_\_ Bottom \_\_\_\_\_ Total Depth of Well 3625  
Show depth and thickness of all water, oil and gas formations.

OIL, GAS OR WATER RECORDS

CASING RECORD

FORMATION	CONTENT	FROM	TO	SIZE	PUT IN	PULLED OUT
				8-5/8	224	-0-

Describe in detail the manner in which the well was plugged, indicating where the mud fluid was placed and the method or methods used in introducing it into the hold. If cement or other plugs were used, state the character of same and depth placed, from \_\_\_\_\_ feet to \_\_\_\_\_ feet for each plug set.

Mud laden fluid 3625 to 650'  
70 sks cement @ 650'  
20 sks cement @ 200'  
10 sks cement @ 40'

RECEIVED  
STATE CORPORATION COMMISSION  
JAN 13 1978  
1-13-78  
CONSERVATION DIVISION  
Wichita, Kansas

(If additional description is necessary, use BACK of this sheet)

Name of Plugging Contractor Emphasis Oil Operations


STATE OF KANSAS COUNTY OF RUSSELL, ss.  
Joe K. Branum (employee of owner) or (owner or operator)  
of the above-described well, being first duly sworn on oath, says: That I have knowledge of the facts, statements, and matters herein contained and the log of the above-described well as filed and that the same are true and correct. So help me God.

(Signature) Joe K. Branum  
Box 506, Russell, KS 67665  
(Address)

SUBSCRIBED AND SWORN TO before me this 10th day of January, 1978

Patricia L. Clark  
Notary Public.

My commission expires October 2, 1979



15-137-20123-00-00

EMPHASIS OIL OPERATIONS

P. O. Box 506

Russell, Kansas 67665

DRILLERS LOG

OPERATOR: Jinkins Oil Company, Inc.  
411 Farmers & Bankers Bldg.  
Wichita, KS 67202

CONTRACTOR: Emphasis Oil Operations  
Box 506  
Russell, KS 67665

LEASE: Lutz-Wiltrout

WELL: #1

LOCATION: SW NE  
Section 26-4S-21W  
Norton County, Kansas

Total Depth: 3625'

Elevation:

Commenced: 12-30-77

Completed: 1-5-78

Casing: 8-5/8" @ 224'

Status: Dry Hole

RECEIVED  
STATE CORPORATION COMMISSION  
JAN 13 1978  
1-13-78  
CORPORATION COMMISSION  
Wichita, Kansas


DEPTHS & FORMATIONS

(All measurements from K.B.)


Surface Sand & Shale	228	Lime & Shale	3335
Shale	1731	Shale & Lime	3515
Anhydrite	1765	Lime & Shale	3580
Shale	2800	Lime (R.T.D.)	3625

STATE OF KANSAS )  
COUNTY OF RUSSELL) ss

I, Joe K. Branum, of Emphasis Oil Operations, state that the above and foregoing is a true and correct log of the above captioned well.

  
Joe K. Branum

Subscribed and sworn to before me this 10th day of January, 1978.  
My Commission Expires: October 2, 1979.

  
Notary Public

