

RECEIVED
KCC DISTRICT #2

OCT 8 - 2004

WICHITA, KS

KANSAS CORPORATION COMMISSION
OIL & GAS CONSERVATION DIVISION

WELL PLUGGING APPLICATION

Please TYPE Form and File ONE Copy

Form CP-1
September 2003
This Form must be Typed
Form must be Signed
All blanks must be Filled

API # 15 - 035-20,539 - 00-00 (Identifier Number of this well). This must be listed for wells drilled since 1967; if no API # was issued,

indicate original spud or completion date _____

Well Operator: Bear Petroleum, Inc. KCC License #: 4419

Address: P.O. Box 438 City: Haysville

State: KS Zip Code: 67060 Contact Phone: (316) 524 - 1225

Lease: Morris Well #: B#1 Sec. 35 Twp. 31 S. R. 4 East West

- NW - SW - NW Spot Location / QQQQ County: Cowley

3630 Feet (in exact footage) From North / South (from nearest outside section corner) Line of Section (Not Lease Line)

4950 Feet (in exact footage) From East / West (from nearest outside section corner) Line of Section (Not Lease Line)

Check One: Oil Well Gas Well D&A Cathodic Water Supply Well
 SWD Docket # _____ ENHR Docket # _____ Other: _____

Conductor Casing Size: _____ Set at: _____ Cemented with: _____ Sacks

Surface Casing Size: 8 5/8" Set at: 201 Cemented with: 135 Sacks

Production Casing Size: 4 1/2" Set at: 3398 Cemented with: 65 Sacks

List (ALL) Perforations and Bridgeplug Sets: Open hole 3404-10'

Elevation: 1214 (G.L. / K.B.) T.D.: 3410 P.B.T.D.: 3410 Anhydrite Depth: ?

Condition of Well: Good Poor Casing Leak Junk in Hole (Stone Corral Formation)

Proposed Method of Plugging (attach a separate page if additional space is needed): According to the rules and regulations of the

Kansas Corporation Commission

RECEIVED
KANSAS CORPORATION COMMISSION

Is Well Log attached to this application as required? Yes No Is ACO-1 filed? Yes No

If not explain why? _____

OCT 11 2004
CONSERVATION DIVISION
WICHITA, KS

Plugging of this Well will be done in accordance with K.S.A. 55-101 et. seq. and the Rules and Regulations of the State Corporation Commission.

List Name of Company Representative authorized to be in charge of plugging operations: Dick Schremmer

Phone: (316) 524 - 1225

Address: P.O. Box 438 City / State: Haysville, KS 67060

Plugging Contractor: BPC Well Plugging KCC License #: 32475

Address: P.O. Box 282, Burden, KS 67019 Phone: (620) 438 - 2856

Proposed Date and Hour of Plugging (if known?): unknown

Payment of the Plugging Fee (K.A.R. 82-3-118) will be guaranteed by Operator or Agent

Date: 10-7-04 Authorized Operator / Agent: [Signature]

Mail to: KCC - Conservation Division, 130 S. Market - Room 2078, Wichita, Kansas 67202

35-31-4E
NW SW NW
DRILLERS LOG

API # 15-035-20,539

OPERATOR: SHELDON PETROLEUM COMPANY, Lubbock, Texas
CONTRACTOR: White & Ellis Drilling, Inc., Box 448, El Dorado, Kansas 67042

Lease Name Morris Well No. B-1
Sec. 35 T. 31 R. 4E Spot NW SW NW
County Cowley State Kansas Elevation _____

Casing Record:


Surface: 8 5/8" @ 201' with 135 Sxs. 38 cc
Production: 4 1/2" @ 3398' with 65 Sxs.

Type Well: Oil Total Depth 3403' KB

Drilling Commenced: 6-29-73 Drilling Completed 7-8-73

Formation	From	To	Tops	
Cellar	0	7	LOG TOPS:	
Lime & Shale	7	885	STAL	1980
Shale & Lime (Stks.)	885	1200	IAY	2332
Shale & Lime	1200	1524	KC	2425
Shale & Sand	1524	1740	CLEV	2628
Shale	1740	1918	ALT	2685
Sand	1918	2011	MISS	2997
Shale	2011	2076	ARB	3403
Shale & Sandy Shale	2076	2325	RTD	3403½
Shale & Lime	2325	2500	DDTD	3410
Lime	2500	2578		
Shale	2578	2630		
Sand	2630	2670		
Lime	2670	2800		
Shale	2800	2999		
Lime	2999	3291		
Shale & Lime	3291	3360		
Shale	3360	3403		

RECEIVED
KANSAS CORPORATION COMMISSION
OCT 11 2004
CONSERVATION DIVISION
WICHITA, KS




COMPLETION RECORD

Liner Record: Size _____ From _____ To _____

Cementing Record: _____ Sacks _____

Perforating Record:

Formation _____ Perforated Interval _____ Number Shots _____



NOTICE OF RECEIPT OF WELL PLUGGING APPLICATION (CP-1)

Bear Petroleum, Inc.
PO Box 438
Haysville, KS 67060

October 13, 2004

Re: MORRIS #1-B
API 15-035-20539-00-00
NWSWNW 35-31S-4E, 3630 FSL 4950 FEL
COWLEY COUNTY, KANSAS

Dear Operator:

This letter is to notify you that the Conservation Division is in receipt of your plugging proposal, form CP-1, for the above-captioned well.

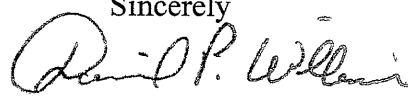
Your CP-1 has been reviewed by the Conservation Division central office for completeness and to verify license numbers. The plugging proposal will now be forwarded to the district office listed below for review of your proposed method of plugging.

Please contact the district office for approval of your proposed plugging method at least five (5) days before plugging the well, pursuant to K.A.R. 82-3-113 (b). If a workover pit will be used during the plugging of the well it must be permitted. A CDP-1 form must be filed and approved prior to the use of the pit.

The Conservation Division's review of form CP-1, either in the central or district office, does not include an inquiry into well ownership or the filing operator's legal right to plug the well.

This notice in no way constitutes authorization to plug the above-captioned well by persons not having legal rights of ownership or interest in the well. This notice is void after ninety (90) days from the above date.

District: #2
3450 N. Rock Road, Suite 601
Wichita, KS 67226
(316) 630-4000

Sincerely

David P. Williams
Production Supervisor