

TYPE

NOTICE OF INTENTION TO DRILL

C-1

TO BE FILED WITH THE STATE CORPORATION COMMISSION
PRIOR TO COMMENCEMENT OF WELL

API Number 15-147-20,204 - 00-00
(For office use only)

1. Operator Leland R. Baird

Starting Date October 5, 1975

Address Box 7, Logan, Kansas 67646

County Phillips

2. Contractor Rains & Williamson Oil Co., Inc.

Sec 27 Twp 4 S Rge 20 ^RW

Address 435 Page Court, 220 W. Douglas Wichita, Kansas 67202 Spot Location 1200' W of SE corner & 400' No. of SL

3. Type of Equipment: Rotary Cable Tool _____

Nearest Lease Line 400 ft.

4. Well to be Drilled for: Oil Gas

Lease Name Van Roekel

Disposal _____ Input _____ Other _____

5. Depth of Deepest Fresh Water within 1 mile 75 ft.

Well No. 1

6. Depth of Municipal Water Well within 3 miles none ft.

7. Depth to Protect all Fresh Water 200 ft.

8. Amount of Surface Casing to be set 200 ft.

Est. Total Depth 3500 ft.

9. Alternate No. 1 _____ No. 2

REMARKS: Correct as to Lease Name only.

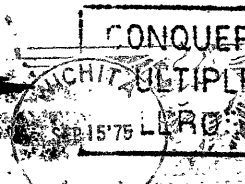
OPERATOR STATES THAT HE WILL COMPLY WITH K. S. A. 55-128

Corrected original card.

Signature of Operator

Wilson Rains
Wilson Rains





1	*
2	*
3	*
4	*
5	*
6	*
7	*
8	*
9	*
10	*
11	*
12	*
13	*
14	*
15	*
16	*
17	*
18	*
19	*
20	*
21	*
22	*
23	*
24	*
25	*
26	*
27	*
28	*
29	*
30	*
31	*
32	*
33	*
34	*
35	*
36	*
37	*
38	*
39	*
40	*
41	*
42	*
43	*
44	*
45	*
46	*
47	*
48	*
49	*
50	*
51	*
52	*
53	*
54	*
55	*
56	*
57	*
58	*
59	*
60	*
61	*
62	*
63	*
64	*
65	*
66	*
67	*
68	*
69	*
70	*
71	*
72	*
73	*
74	*
75	*
76	*
77	*
78	*
79	*
80	*
81	*
82	*
83	*
84	*
85	*
86	*
87	*
88	*
89	*
90	*
91	*
92	*
93	*
94	*
95	*
96	*
97	*
98	*
99	*
100	*

State Corporation Commission of Kansas
Conservation Division
P. O. Box 17027
Wichita, Kansas 67217

RECEIVED
STATE CORPORATION COMMISSION

SEP 16 1975

CONSERVATION DIVISION
Wichita, Kansas

9-16-75

(IF PREFERRED, MAIL IN ENVELOPE)

TYPE

NOTICE OF INTENTION TO DRILL

C-1

TO BE FILED WITH THE STATE CORPORATION COMMISSION
PRIOR TO COMMENCEMENT OF WELL

API Number 15-147-20,204-
(For office use only) 00-00

1. Operator Leland R. Baird

Starting Date October 5, 1975

Address Box 7, Logan, Kansas 67646

County Phillips

2. Contractor Rains & Williamson Oil Co., Inc.

Sec 27 Twp 4 S Rge 20 ^{NE}W

Address 435 Page Court, 220 W. Douglas, Wichita, Ks, 67202

Spot Location 1200' West of SE/corner & 400' No. of SL

3. Type of Equipment: Rotary Cable Tool _____

Nearest Lease Line 400 ft.

4. Well to be Drilled for: Oil Gas

* Lease Name Van Roekel

Disposal _____ Input _____ Other _____

5. Depth of Deepest Fresh Water within 1 mile 75 ft.

6. Depth of Municipal Water Well within 3 miles none ft.

Well No. 1

7. Depth to Protect all Fresh Water 200 ft.

8. Amount of Surface Casing to be set 200 ft.


Est. Total Depth 3500 ft.

9. Alternate No. 1 _____ No. 2

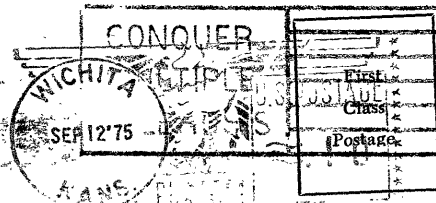
REMARKS:

OPERATOR STATES THAT HE WILL COMPLY WITH K. S. A. 55-128

* Was: #1 Vanroekel

Signature of Operator Wilson Rains
Wilson Rains 





State Corporation Commission of Kansas
Conservation Division
P. O. Box 17027
Wichita, Kansas 67217

RECEIVED
STATE CORPORATION COMMISSION

SEP 15 1975

CONSERVATION DIVISION
Wichita, Kansas

9-15-75

(IF PREFERRED, MAIL IN ENVELOPE)