

STATE OF KANSAS
STATE CORPORATION COMMISSION
CONSERVATION DIVISION
245 North Water
WICHITA, KANSAS 67202

Rev. 6-3-74
FORM CP-1

WELL PLUGGING APPLICATION FORM
File One Copy

API Number 15 - 039- 20421-0000 (of this well)
Lease Owner Dupont Oil Company
Address 660 Edgewater Road, Wichita, Kansas 67230
Lease (Farm Name) Spresser Well No. 1
Well Location C NE NW NE Sec. 35 Twp. 4 S Rge. ~~26~~ 27 (W)
County Decatur Total Depth 3674' Field Name _____
Oil Well Gas Well _____ Input Well _____ SWD Well _____ Rotary D & A _____
Well Log attached with this application as required Yes
Date and hour plugging is desired to begin July 19, 1978, 8:00 a.m.

PLUGGING OF THIS WELL WILL BE DONE IN ACCORDANCE WITH K.S.A. 55-128 OF THE RULES AND REGULATIONS OF THE STATE CORPORATION COMMISSION.

Name of company representative authorized to be in charge of plugging operations:

Bill Craig Address 702 S. 2nd Street, Hill City, Ks. 67642

Plugging Contractor Kelso Casing Pulling RECEIVED
License No. _____
STATE CORPORATION COMMISSION


Address Box 176, Chase, Kansas 67524 JUL 18 1978

Invoice covering assessment for plugging this well should be sent to: 7-18-78

Name Dupont Oil Company CONSERVATION DIVISION
Wichita, Kansas

Address 660 Edgewater Road, Wichita, Kansas 67230

and payment will be guaranteed by applicant or acting agent.

Signed: 
Applicant or Acting Agent
Paul Dupont, President, Dupont Oil Co.
Date: July 14, 1978

CONTRACTOR'S WELL LOG

OPERATOR: Dupont Oil Company
 CONTRACTOR: 15-039-20421-00-00 Abercrombie Drilling, Inc.
 WELL NAME: Spresser #1
 LOCATION: C NE NW NE Section 35-4S-27W
 Decatur County, Kansas
 SPUD DATE: June 6, 1978
 COMPLETION DATE: June 15, 1978

0	355	Surface soil, sand & shale
355	1140	Shale
1140	1755	Shale & sand
1755	1768	Shale
1768	2095	Sand
2095	2125	Anhydrite
2125	2791	Shale
2791	3245	Lime & shale
3245	3250	Lime
3250	3367	Shale & lime
3367	3570	Lime
3570	3590	Lime & shale
3590	3597	Lime
3597	3632	Lime & shale
3632	3674	Lime
	3674	Rotary Total Depth

Spud hole at 4:15 p.m., June 6, 1978. Drilled 355' of 12 1/2" hole. Ran 10 joints 8-5/8" - 28# surface casing. Set at 351' K.B. with 225 sacks of 60/40 posmix, 3% CaCl, 2% gel. Cement did circulate. Job complete at 10:15 p.m., June 6, 1978.

T.D. 3674'. Ran 88 joints of 4 1/2" - 10# casing. Set at 3672' K.B. with 50 sacks of 50/50 posmix, 2% Gel, 12 1/2# gilsonite per sack, followed by 200 sacks common cement, salt saturated. Job complete at 11:15 p.m., June 15, 1978.

SAMPLE TOPS:

Anhydrite 2905' (+ 481)
 B/Anhydrite 2125' (+ 451)

RECEIVED
 STATE CORPORATION COMMISSION

JUL 18 1978

STATE OF KANSAS)
) ss
 COUNTY OF SEDGWICK)

CONSERVATION DIVISION
 Wichita, Kansas

7-18-78


Jack L. Partridge, Assistant Secretary-Treasurer of Abercrombie Drilling, Inc., does hereby state that the above and foregoing is a true and correct copy of the log of the Spresser #1, C NE NW NE Section 35-4S-27W, Decatur County, Kansas.

ABERCROMBIE DRILLING, INC.

BY Jack L. Partridge
 Jack L. Partridge,
 Assistant Secretary-Treasurer

Subscribed and sworn to before me, a Notary Public, in and for the county and state aforesaid, as of this 28th day of June, 1978.

Sandra Richman
 Sandra Richman, Notary Public





15-039-20421-00-00

State Corporation Commission

CONSERVATION DIVISION

(Oil, Gas and Water)
245 North Water
WICHITA, KANSAS 67202

July 18, 1978

WELL PLUGGING AUTHORITY

Well No.	1
Lease	Spresser
Description	C NE NW NE Sec. 35-4-27W
County	Decatur
Total Depth	3674
Plugging Contractor	Kelso Casing Pulling

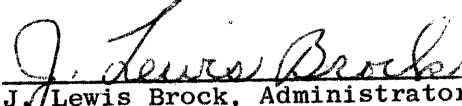
Dupont Oil Co.
660 Edgewater Road
Wichita, Kansas 67230

Gentlemen:

This is your authority to plug the above subject well in accordance with the Rules and Regulations of the State Corporation Commission.

This authority is void after 90 days from the above date.

Yours very truly,


J. Lewis Brock, Administrator

Mr. Gilbert Balthazor, P.O. Box 9, Route #1, Palco, Kansas 67657
is hereby assigned to supervise the plugging of the above
named well.