

STATE OF KANSAS
STATE CORPORATION COMMISSION
CONSERVATION DIVISION
P. O. BOX 17027
Wichita, Kansas 67217

Rev. 3-15-72
FORM CP-1

RECEIVED
STATE CORPORATION COMMISSION

DEC 4 - 1972

CONSERVATION DIVISION
Wichita, Kansas
12-4-72

WELL PLUGGING APPLICATION FORM
File One Copy

Lease Owner Edmiston Oil Company 15-039-20248-0000
Address 801 First National Bank Bldg., Wichita, Kansas 67202
Lease (Farm Name) BAILEY Well No. 1
Well Location N/2 NE SE Sec. 35 Twp. 4S Rge. (E) 27 (W)
County Decatur Total Depth 3708 Field Name
Oil Well Gas Well Input Well SWD Well Rotary D & A X
Well Log filed with application as required yes
Date and hour plugging is desired to begin November 18, 1972, @ 2:00 a.m.

PLUGGING OF THIS WELL WILL BE DONE IN ACCORDANCE WITH K.S.A. 55-128 OF THE RULES AND REGULATIONS OF THE STATE CORPORATION COMMISSION.

Name of company representative authorized to be in charge of plugging operations:

L. C. Brau Address 1114 Carroll Ave., Larned, Ks.

Plugging Contractor E. K. Edmiston Drlg. Co., Inc. License No. Rotary

Address 801 First Natl Bank Bldg., Wichita, Kansas

Invoice covering assessment for plugging this well should be sent to:

Name Edmiston Oil Company

Address same

and payment will be guaranteed by applicant or acting agent.

Signed: Robt. K. Edmiston
Applicant or Acting Agent
Robt. K. Edmiston
Date: December 1, 1972

RECEIVED
STATE CORPORATION COMMISSION

DEC 4 - 1972

CONSERVATION DIVISION
Wichita, Kansas

15-039-20248-00-00

DRILLER'S LOG

COMPANY: Edmiston Oil Company
801 First National Bank Bldg.
Wichita, Kansas 67202

ROTARY DRILLING COMMENCED: November 6, 1972

ROTARY DRILLING COMPLETED: November 18, 1972

WELL NAME: BAILEY No. 1

LOCATION: C N/2 NE SE Sec. 35-4S-27W
Decatur County, Kansas

CONTRACTOR: E. K. Edmiston Drilling Co., Inc.
801 First National Bank Bldg.
Wichita, Kansas 67202

CASING RECORD: Set 244' of 8-5/8" surface pipe
w/200 sacks cement

L O G

Measurements from top of Kelly Bushing (Elevation 2584 KB)

Sand and Clay	0 - 247
Sand and Shale	735
Shale	1690
Shale and Sand	2096
Anhydrite	2128
Shale	2957
Shale and Lime	3547
Lime	3558
Lime and Shale	3660
Lime	3708 R.T.D.

The undersigned, Robt. K. Edmiston, Vice-President of E. K. Edmiston Drilling Co., Inc., hereby certifies on behalf of said company, that the above log is a true and correct log of the formations encountered in drilling the above well, as reflected by the daily drilling reports.



Robt. K. Edmiston


STATE OF KANSAS)
) SS:
COUNTY OF SEDGWICK)

BE IT REMEMBERED that on this 1st day of December, 1972, before me, the undersigned, a Notary Public within and for the County and State aforesaid, came Robt. K. Edmiston, known to me to be the same person who executed the foregoing instrument on behalf of E. K. Edmiston Drilling Company, Inc., and he duly acknowledged the execution of the same for himself and for said company.

IN WITNESS WHEREOF, I have hereunto set my hand and official seal on the day and year last above written.

My Commission Expires:
November 9, 1973


Marilyn E. Fox, Notary Public



State of Kansas



15-039-20248-00-00

State Corporation Commission

CONSERVATION DIVISION

(Oil, Gas and Water)

P. O. Box 17027 3830 S. Meridian
WICHITA, KANSAS 67217

November 20, 1972

WELL PLUGGING AUTHORITY

Well No.	1
Lease	Bailey
Description	N/2 NE SE 35-4-27W
County	Decatur
Total Depth	3708
Plugging Contractor	Co. Tools


Edmiston Oil Company
801 1st Nat'l Bk. Bldg.,
Wichita, Kansas 67202

Gentlemen:

This is your authority to plug the above subject well in accordance with the Rules and Regulations of the State Corporation Commission.

This authority is void after 90 days from the above date.

Yours very truly,


J. Lewis Brock, Administrator

Mr. W. L. Nichols Box 157 Morland, Kansas
is hereby assigned to supervise the plugging of the above
named well.