

TYPE OR PRINT

NOTICE OF INTENTION TO DRILL

C-1

15-137-00294-00-00

TO BE FILED WITH THE STATE CORPORATION COMMISSION PRIOR TO COMMENCEMENT OF WELL

1. Operator William M. Martin & Cecil M. Keller Address 713 Kennedy Bldg., Tulsa 3, Okla.
2. Lease name Odessa Sleffel Well No. 1 County Norton
3. Well Location NE NE Sec. 7 Township 4 So. Range 22 W.
4. Well to be drilled 660 ft. from nearest lease line.
5. Drilling Contractor National Drilling Co. Address Petroleum Bldg., Wichita, Kansas
6. Type of equipment: Rotary ☒ Cable Tool ☐ Approx. date operation to begin Sept. 7 1963
7. Well to be drilled for Oil ☒ Gas ☒ Disposal ☐ Input ☐ Estimated Total Depth of Well 3900 ft.
8. Depth of deepest fresh water well within one mile of location _____ ft. If none exists, write NONE None
9. Ground elevation at location is approx. _____ ft. higher or _____ ft. lower than ground elevation at water well.
10. Depth of the deepest municipal water well within three miles of location _____ ft. If none exists, write NONE None
11. Operator states that he will set surface pipe at least 25 ft. below all Tertiary or unconsolidated deposits and, taking into consideration differences in ground elevations, that the minimum depth necessary, to the best of his knowledge and belief, to protect all fresh water zones is 165 ft. and operator agrees to set surface pipe at this location to a depth of not less than 210 ft. Alternate 1 ☐ Alternate 2 ☒.

REMARKS:

Signature of Operator

William M. Martin





RECEIVED
STATE CORPORATION COMMISSION

SEP 3 1963

9-3-63

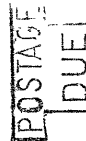
CONSERVATION DIVISION
Wichita, Kansas



POSTAGE DUE 5 CENTS

3
2
State Corporation Commission of Kansas
Conservation Division
500 Insurance Building
212 North Market
Wichita 2, Kansas

(IF PREFERRED, MAIL IN ENVELOPE)



METER
P.B. 113039

