

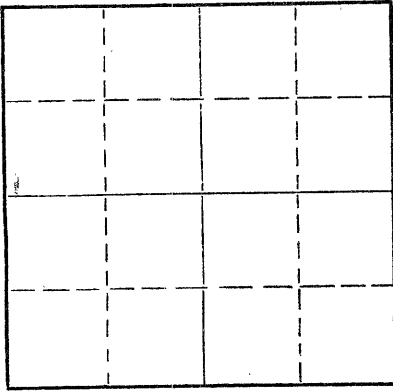
STATE OF KANSAS
STATE CORPORATION COMMISSION

Give All Information Completely
Make Required Affidavit
Mail or Deliver Report to:
Conservation Division
State Corporation Commission
212 North Market, Insurance Bldg.
Wichita, Kansas

15-147-20211-00-00

WELL PLUGGING RECORD

NORTH



Locate well correctly on above
Section Plat

Phillips County. Sec. 19 Twp. 4S Rge. 19W (E) (W)
Location as "NE/CNW/SW" or footage from lines SW NE SW
Lease Owner John O. Farmer, Inc.
Lease Name Slinker #1 Well No.
Office Address Box 352, Russell, Kansas 67665
Character of Well (completed as Oil, Gas or Dry Hole) Dry Hole
Date well completed January 2, 1976 19
Application for plugging filed 19
Application for plugging approved 19
Plugging commenced 19
Plugging completed January 2, 1976 19
Reason for abandonment of well or producing formation Dry Hole

If a producing well is abandoned, date of last production 19
Was permission obtained from the Conservation Division or its agents before plugging was commenced? Yes

Name of Conservation Agent who supervised plugging of this well Leo Massey
Producing formation Depth to top Bottom Total Depth of Well Feet
Show depth and thickness of all water, oil and gas formations.

OIL, GAS OR WATER RECORDS


CASING RECORD

FORMATION	CONTENT	FROM	TO	SIZE	PUT IN	PULLED OUT

Describe in detail the manner in which the well was plugged, indicating where the mud fluid was placed and the method or methods used in introducing it into the hole. If cement or other plugs were used, state the character of same and depth placed, from feet to feet for each plug set.

Plug #1 720' 70 sx. cement
Plug #2 185' 20 sx. cement
Plug #3 40' 10 sx. cement

Completed 11:00 P.M., January 2, 1976
Leo Massey, State Plugger




(If additional description is necessary, use BACK of this sheet)
Name of Plugging Contractor John O. Farmer, Inc.
Address Box 352, Russell, Kansas 67665

STATE OF KANSAS, COUNTY OF RUSSELL, ss.
John O. Farmer (employee of owner) or (owner or operator) of the above-described well, being first duly sworn on oath, says: That I have knowledge of the facts, statements, and matters herein contained and the log of the above-described well as filed and that the same are true and correct. So help me God.

(Signature) John O. Farmer
Box 352, Russell, Kansas 67665
(Address)

SUBSCRIBED AND SWORN TO before me this 5th day of January, 1976

My commission expires February 15, 1979
Helen Carlson Notary Public.



KANSAS DRILLERS LOG

S. 19 T. 4S R. 19W^E

API No. 15 -147 -20211-00-00
 County Number

Loc. SW NE SW

County Phillips

Operator

John O. Farmer, Inc.

Address

Box 352, Russell, Kansas 67665

Well No.

#1

Lease Name

SLINKER

Footage Location

990 feet from (N) (S) line 990 feet from (E) (W) line

Principal Contractor

John O. Farmer, Inc.

Geologist

Sam Farmer

Spud Date

December 23, 1975

Total Depth

3400'

P.B.T.D.

D & A

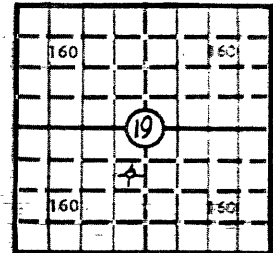
Date Completed

January 2, 1976

Oil Purchaser

None - D & A

640 Acres
N



Locate well correctly

Elev.: Gr. 1994'

DF 1997' KB 1999'

CASING RECORD

Report of all strings set— surface, intermediate, production, etc.

Purpose of string	Size hole drilled	Size casing set (in O.D.)	Weight lbs/ft.	Setting depth	Type cement	Sacks	Type and percent additives
Surface	12-1/4	8-5/8	26	205'	Common	160	

LINER RECORD

PERFORATION RECORD

Top, ft.	Bottom, ft.	Sacks cement	Shots per ft.	Size & type	Depth interval

TUBING RECORD

Size	Setting depth	Packer set at

ACID, FRACTURE, SHOT, CEMENT SQUEEZE RECORD

Amount and kind of material used	Depth interval treated

RECEIVED
 STATE CORPORATION COMMISSION
 JAN 7 1976
 CONSERVATION DIVISION
 Wichita, Kansas

INITIAL PRODUCTION

Date of first production	Producing method (flowing, pumping, gas lift, etc.)				
RATE OF PRODUCTION PER 24 HOURS	Oil	Gas	Water	Gas-oil ratio	
	bbls.	MCF	bbls.	CFPB	
Disposition of gas (vented, used on lease or sold)			Producing interval (s)		

INSTRUCTIONS: As provided in KCC Rule 82-2-125, within 90 days after completion of a well, one completed copy of this Drillers Log shall be transmitted to the State Geological Survey of Kansas, 4150 Monroe Street, Wichita, Kansas 67209. Copies of this form are available from the Conservation Division, State Corporation Commission, 3830 So. Meridian (P.O. Box 17027), Wichita, Kansas 66217. Phone AC 316-522-2206. If confidential custody is desired, please note Rule 82-2-125. Drillers Logs will be on open file in the Oil and Gas Division, State Geological Survey of Kansas, Lawrence, Kansas 66044.

Operator John O. Farmer, Inc.		DESIGNATE TYPE OF COMP.: OIL, GAS, DRY HOLE, SWDW, ETC.:
Well No. 1	Lease Name SLINKER	Dry Hole
S 19 T 4S R 19 E W		

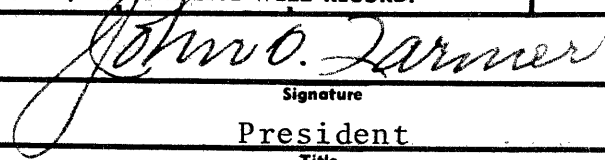
WELL LOG

Show all important zones of porosity and contents thereof; cored intervals, and all drill-stem tests, including depth interval tested, cushion used, time tool open, flowing and shut-in pressures, and recoveries.

SHOW GEOLOGICAL MARKERS, LOGS RUN, OR OTHER DESCRIPTIVE INFORMATION.

FORMATION DESCRIPTION, CONTENTS, ETC.	TOP	BOTTOM	NAME	DEPTH
Sand & Shale	0	205		
Shale	205	725		
Shale & Sand	725	1085		
Sand	1085	1265		
Red Bed	1265	1540		
Anhydrite	1540	1578		
Shale & Shells	1578	2240		
Shale & Lime	2240	2635		
Shale	2635	2970		
Shale & Lime	2970	3195		
Lime	3195	3365		
Lime & Shale	3365	3400		
Total Depth	3400			
<p>DST #1 3244-3266 Tool Open 30-30-30-30, weak blow 20 min. Rec: 15' oil cut mud (6" free oil) FP: 13-39 BHP: 132-52 Temp: 100</p> <p>DST #2 3320-3339 Tool Open 30-30-60-60, fair blow Rec: 90' gas, 30' heavy oil cut mud FP: 13-52 BHP: 669-682 Temp: 102</p> <p>DST #3 3340-3365 Tool Open 30-30-30-30, weak blow 20 min. Rec: 10' oil cut mud FP: 13-18 BHP: 26-26 Temp: 123</p>				

USE ADDITIONAL SHEETS, IF NECESSARY, TO COMPLETE WELL RECORD.

Date Received		
	Signature	
	President	
	Title	
	January 6, 1976	
	Date	