


WELL PLUGGING RECORD

Give All Information Completely  
Make Required Affidavit  
Mail or Deliver Report to:  
Conservation Division  
State Corporation Commission  
211 No. Broadway  
Wichita, Kansas

Phillips County. Sec. 19 Twp. 4 Rge. (E) 19 (W)

Location as "NE/CNW/SW" or footage from lines NW SW SE  
Lease Owner National Associated Petroleum Co.  
Lease Name Iafferty Heirs Well No. 1  
Office Address Fifth Floor Ritz Bldg., Tulsa  
Character of Well (completed as Oil, Gas or Dry Hole) D&A  
Date well completed 10-2-65 19  
Application for plugging filed 10-2-65 19  
Application for plugging approved 10-2-65 19  
Plugging commenced 10-2-65 19  
Plugging completed 10-2-65 19  
Reason for abandonment of well or producing formation



Locate well correctly on above Section Plat

If a producing well is abandoned, date of last production 19  
Was permission obtained from the Conservation Division or its agents before plugging was commenced? yes

Name of Conservation Agent who supervised plugging of this well  
Producing formation Depth to top Bottom Total Depth of Well Feet  
Show depth and thickness of all water, oil and gas formations.

OIL, GAS OR WATER RECORDS

CASING RECORD

FORMATION	CONTENT	FROM	TO	SIZE	PUT IN	PULLED OUT

Describe in detail the manner in which the well was plugged, indicating where the mud fluid was placed and the method or methods used in introducing it into the hole. If cement or other plugs were used, state the character of same and depth placed, from feet to feet for each plug set.

MUD TO 540' plus 20 sks cement - Mud to 180' plus 20 sks cement - mud to 35' - Hullg plus 10 sks cement plus 2 in Rat hole.

RECEIVED  
STATE CORPORATION COMMISSION

NOV 23 1965  
11-23-1965  
CONSERVATION DIVISION  
WICHITA, KANSAS

(If additional description is necessary, use BACK of this sheet)  
Name of Plugging Contractor Thoroughbred Drilling Co.  
Address 517 Ritz Bldg., Tulsa

STATE OF OKLAHOMA, COUNTY OF TULSA, ss.  
Daniel W. Brown (employee of owner) or (owner or operator) of the above-described well, being first duly sworn on oath, says: That I have knowledge of the facts, statements, and matters herein contained and the log of the above-described well as filed and that the same are true and correct. So help me God.

(Signature) *Daniel W. Brown*  
Ritz Bldg. Tulsa (Address)

SUBSCRIBED AND SWORN TO before me this 22nd day of November, 19 65

My commission expires February 21, 1969  
Maxine D. Provine Notary Public



October 15, 1965

15-147-30097-00-00

#1 Lafferty Heirs  
19-4-19W  
Phillips County, Kansas


New 8 5/8" 183' overall set at 187' with 100 sacks cement, 200#  
A. C. Plug down 1:30 P. M. 9-24-65.

0-40	clay
40-100	shale and shells
100-275	shale
275-800	shale and shells
800-1050	shale and sand
1050-1250	sand
1250-1510	shale and red-bed
1510-2095	red-bed and shale
2095-2930	shale and lime
2930-3215	lime
3215-3285	K. C. lime
3285-3325	lime and chert
3325-3423	lime and cong.
3423-3477	lime and cherty sand
3477-3519 (TD-4)	lime and cong.

**RECEIVED**  
STATE CORPORATION COMMISSION


NOV 23 1965  
11-23-1965  
CONSERVATION DIVISION  
Wichita, Kansas

Thoroughbred Drilling Company  
Ritz Building  
Tulsa, Oklahoma

by:   
Daniel W. Brown

STATE OF OKLAHOMA    )  
COUNTY OF TULSA    )

SUBSCRIBED TO AND SWORN TO BEFORE ME THIS 15th DAY OF OCTOBER, 1965.

  
Maxine D. Provine, Notary Public

My Commission expires:  
February 21, 1969