

STATE OF KANSAS
STATE CORPORATION COMMISSION

WELL PLUGGING RECORD

Give All Information Completely
Make Required Affidavit
Mail or Deliver Report to
Conservation Division
State Corporation Comm.
245 North Water
Wichita, KS 67202

Phillips County, Sec. 20 Twp. 4S Rge. 19 E/W
Location as "NE/CNW/SW" or footage from lines

C SW SW
Lease Owner Rine Drilling Company
Lease Name Reynolds Well No. 3

Office Address Suite 600, 300 W. Douglas
Character of Well (Completed as Oil, Gas or Dry Hole)

Dry Hole

Date Well completed 12-11-80 19
Application for plugging filed 12-11-80 19
Application for plugging approved 12-11-80 19
Plugging commenced 12-11-80 19
Plugging completed 12-11-80 19
Reason for abandonment of well or producing formation

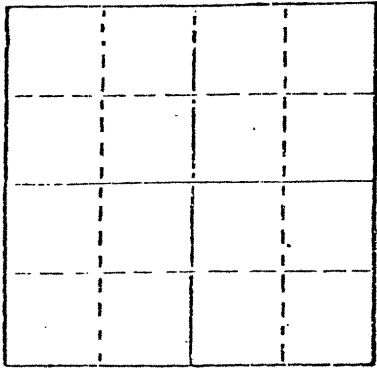
Dry Hole

If a producing well is abandoned, date of last production 19.

Was permission obtained from the Conservation Division or its agents before plugging was commenced? Yes

Name of Conservation Agent who supervised plugging of this well Marion Schmidt, Hays, Kansas
Producing formation Depth to top Bottom Total Depth of Well 3355'

Show depth and thickness of all water, oil and gas formations.



Locate well correctly on above Section Plot

OIL, GAS OR WATER RECORDS

CASING RECORD

FORMATION	CONTENT	FROM	TO	SIZE	PUT IN	PULLED OUT
				8-5/8"	207'	none

Describe in detail the manner in which the well was plugged, indicating where the mud fluid was placed and the method or methods used in introducing it into the hole. If cement or other plugs were used, state the character of same and depth placed, from feet to feet for each plug set.

- 1st plug set @ 780' w/70 sx.
- 2nd plug set @ 180' w/25 sx.
- 3rd plug set @ 40' w/10 sx.
- 3 sx. in rat hole
- 2 sx. in mouse hole

(If additional description is necessary, use BACK of this sheet)

Name of Plugging Contractor Murfin Drilling Company

STAMP: FEB 28 1981, CONSERVATION DIVISION, WICHITA, KANSAS

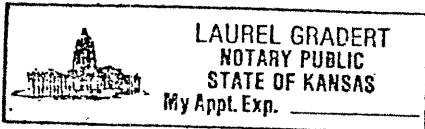
STATE OF KANSAS COUNTY OF SEDGWICK, ss.
David L. Murfin, Drilling Manager (employee of owner) or (owner or operator)
of the above-described well, being first duly sworn on oath, says: That I have knowledge of the facts, statements, and matters herein contained and the log of the above-described well as filed and that the same are true and correct. So help me God.

(Signature) David L. Murfin, Drle. Mgr., 617 Union Ctr. Bl.
(Address) Wichita, Kansas 67

SUBSCRIBED AND SWORN TO, before me this 22nd day of January, 19 81

My commission expires 12-19-84

Laurel Gradert
Laurel Gradert Notary Public.



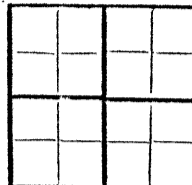
WELL LOG

15-147-20302-00-00

COMPANY Rine Drilling Company
FARM Reynolds NO. #3
RIG. NO. 21
TOTAL DEPTH 3355'
COMM. 12-3-80 COMP. 12-11-80
CONTRACTOR Murfin Drilling Company

SEC. 20 T. 4S R. 19W
LOC. C SW SW

COUNTY Phillips
KANSAS



CASING
20 10
15 8-5/8" csg. w/175 sx. Common 3% CC
12 6
13 5

ELEVATION

PRODUCTION

FIGURES INDICATE BOTTOM OF FORMATIONS

160' Surface Soil and Sand
208' Shale
1475' Sand & Shale
1506' Anhydrite
2890' Shale
3192' Shale & Lime
3291' Lime
3355' Shale & Lime

STATE OF KANSAS COMMISSION

FEB - 3 1981
02-03-1981
CONSERVATION DIVISION
Wichita, Kansas

State of KANSAS
County of SEDGWICK

I, David L. Murfin, Drilling Mgr. of the Murfin Drilling Company

upon oath state that the above and foregoing is a true and correct copy of the log of the Reynolds #3 well.

Subscribed and sworn to before me this 22nd day of January 19 81

David L. Murfin
David L. Murfin, Drilling Manager

My Commission Expires: 12-19-84

Laurel Gradert NOTARY PUBLIC
LAUREL GRADERT
NOTARY PUBLIC
STATE OF KANSAS
My Term Exp.