

15-137-20070-00-00

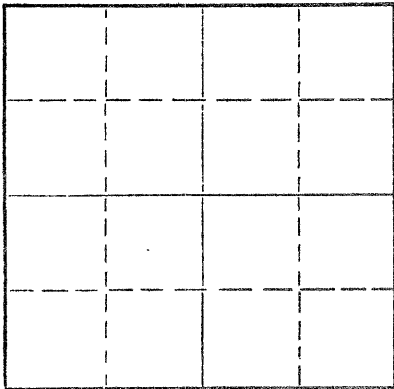
STATE OF KANSAS
STATE CORPORATION COMMISSION

Form CP-4

Give All Information Completely
Make Required Affidavit
Mail or Deliver Report to:
Conservation Division
State Corporation Commission
212 No. Market
Wichita, Kansas 67202

WELL PLUGGING RECORD

NORTH



Locate well correctly on above
Section Plat

Norton County. Sec. 36 Twp. 4 Rge. (E) 22 (W)
Location as "NE/CNW/SW" or footage from lines C NW NW
Lease Owner Leben Drilling, Inc.
Lease Name Stone Well No. 1
Office Address P.O. Box 486 Great Bend, Kansas
Character of Well (completed as Oil, Gas or Dry Hole) dry hole
Date well completed January 8 1971
Application for plugging filed January 8 1971
Application for plugging approved January 8 1971
Plugging commenced January 8 1971
Plugging completed January 8 1971
Reason for abandonment of well or producing formation dry hole

If a producing well is abandoned, date of last production 19
Was permission obtained from the Conservation Division or its agents before plugging was commenced? yes

Name of Conservation Agent who supervised plugging of this well W. L. Nichols
Producing formation Depth to top Bottom Total Depth of Well 3675' Feet
Show depth and thickness of all water, oil and gas formations.

OIL, GAS OR WATER RECORDS

CASING RECORD

FORMATION	CONTENT	FROM	TO	SIZE	PUT IN	PULLED OUT
				8 5/8"	216'	none

Describe in detail the manner in which the well was plugged, indicating where the mud fluid was placed and the method or methods used in introducing it into the hole. If cement or other plugs were used, state the character of same and depth placed, from feet to feet for each plug set.

Plug @ 1050' w/100 sxs. Cement
@ 245' w/25 sxs. Cement
40' w/1/2 sxs. Hulls 10 sxs. Cement

RECEIVED
STATE CORPORATION COMMISSION
FFP 16 1971
CONSERVATION DIVISION
Wichita, Kansas

2-16-71


(If additional description is necessary, use BACK of this sheet)

Name of Plugging Contractor Leben Drilling, Inc.
Address P.O. Box 486 Great Bend, Kansas

STATE OF Kansas, COUNTY OF Barton, ss.
James R. Rodgers (employee of owner) or (owner or operator) of the above-described well, being first duly sworn on oath, says: That I have knowledge of the facts, statements, and matters herein contained and the log of the above-described well as filed and that the same are true and correct. So help me God.

(Signature) James R. Rodgers
P.O. Box 486 Great Bend, Kansas
(Address)

Notary Public
Subscribed and sworn to before me this 12th day of February, 1971
November 13, 1973



WELL LOG

15-137-20070-00-00

Company Leben Drilling, Inc.
Contractor Leben Drilling, Inc.
Farm Stone #1
Total Depth 3675' RTD
Commenced 12-31-70
Completed 1-8-71


Sec. 36 T.4 R. 22

Loc. C NW NW

County Norton

Casing 8 5/8" 20# New csg. set @ 216'
w/175 sxs. Common 2% C.C.
Production

D & A



Figures Indicate Bottom of Formations

75	Surface Soil & Clay
1380	Sand & Shale
1560	Sand
1829	Shale & Red Bed
1857	Anhydrite
2222	Shale
3440	Lime & Shale
3640	Lime
3645	Sand
3675	Lime
<u>3675</u>	<u>RTD</u>


RECEIVED
STATE CORPORATION COMMISSION
FEB 16 1971
CONSERVATION DIVISION
Wichita, Kansas

2-16-71

State of KansasCounty of Barton

SS

I, James R. Rodgers of Leben Drilling, Inc., upon oath state that
the above and foregoing is a true and correct copy of the log of the Stone #1
Well.



Subscribed and sworn to before me this 12th day of February, 1970

My Commission Expires:
November 13, 1973

James R. Rodgers
Helen L. Lindenmuth