

15-137-20069-00-00


STATE OF KANSAS
STATE CORPORATION COMMISSION

Form CP-4

Give All Information Completely
Make Required Affidavit
Mail or Deliver Report to:
Conservation Division
State Corporation Commission
212 No. Market
Wichita, Kansas 67202

WELL PLUGGING RECORD

NORTH



Locate well correctly on above
Section Plat

Norton County, Sec. 35 Twp. 4 Rge. 22 (E) (W) X
Location as "NE/CNW/SW" or footage from lines C/NW/NE
Lease Owner Leben Oil Corp.
Lease Name Archer
Office Address Box 486 Great Bend, Kansas 67530 Well No. "A" - 2
Character of Well (completed as Oil, Gas or Dry Hole)
Date well completed 19
Application for plugging filed 19
Application for plugging approved 19
Plugging commenced 11-19-71 19
Plugging completed 12-29-71 19
Reason for abandonment of well or producing formation Depleted
If a producing well is abandoned, date of last production 19
Was permission obtained from the Conservation Division or its agents before plugging was commenced? Yes

Name of Conservation Agent who supervised plugging of this well W. L. Nichols
Producing formation Depth to top Bottom Total Depth of Well 3704 Feet
Show depth and thickness of all water, oil and gas formations.

OIL, GAS OR WATER RECORDS

CASING RECORD

FORMATION	CONTENT	FROM	TO	SIZE	PUT IN	PULLED OUT
				8 5/8	208	None
				4 1/2	3653	1805.33'

Describe in detail the manner in which the well was plugged, indicating where the mud fluid was placed and the method or methods used in introducing it into the hole. If cement or other plugs were used, state the character of same and depth placed, from feet to feet for each plug set.

Measured in to 3624'. Dumped sand to 3600 and 4 sacks cement. Shot casing at 3220. Potted 70 bbls. oil. Shot casing at 3000, 2500, 2000, 1900, and 1810 ft. Pulled 55 jts. of 4 1/2 inch casing. Squeezed well with 5 sacks hulls in 15 sacks gel, 70 sacks 50/50 pozmix 6% added gel, 12 sacks gel, 30 sacks pozmix, 3 sacks gel and 10 sacks pozmix.

RECEIVED
STATE CORPORATION COMMISSION
JAN 4 1972
CONSERVATION DIVISION
Wichita, Kansas

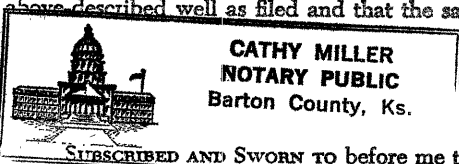
1-4-72

(If additional description is necessary, use BACK of this sheet)

Name of Plugging Contractor Rockhold Engineering, Inc.
Address Box 698 Great Bend, Kansas 67530

STATE OF Kansas, COUNTY OF Barton, ss.
James W. Rockhold

(employee of owner) or (owner or operator) of the above-described well, being first duly sworn on oath, says: That I have knowledge of the facts, statements, and matters herein contained and the log of the above described well as filed and that the same are true and correct. So help me God.



(Signature)

Box 698 Great Bend, Kansas 67530
(Address)

SUBSCRIBED AND SWORN TO before me this 31st day of December, 1971

My commission expires September 30, 1975

Cathy Miller

Notary Public.

WELL LOG

15-137-20069-00-00

Company Leben Drilling Inc.
 Contractor Leben Drilling Inc.
 Farm Archer "A" #2
 Total Depth 3704' RTD
 Commenced 12-22-70
 Completed 12-31-70

Sec. 35 T. 4 R. 22


Loc. C NW NE

County Norton

Casing 8 5/8" New 20# Csg. set @ 208'
w/175 sxs. Common 2% C.C.

Production

Producer



Figures Indicate Bottom of Formations

69
 1374
 1550
 1810
 1839
 2465
 3363
 3704
3704

Surface Soil Post Rock
 Sand & Shale
 Sand
 Shale & Red Bed
 Anhydrite
 Shale
 Lime & Shale
 Lime
RTD

RECEIVED
 STATE CORPORATION COMMISSION
 SEP 24 1971
 CONSERVATION DIVISION
 Wichita, Kansas


9-24-71

State of Kansas

SS

County of Barton

I, James R. Rodgers of Leben Drilling, Inc., upon oath state that
 the above and foregoing is a true and correct copy of the log of the Archer "A" #2
 Well.



Subscribed and sworn to before me this 8th day of January, 1970

My Commission Expires: November 13, 1973

James R. Rodgers
Helen L. Lindemann