

15-137-20122-00-00

STATE OF KANSAS
STATE CORPORATION COMMISSION

WELL PLUGGING RECORD

Give All Information Completely
Make Required Affidavit
Mail or Deliver Report to
Conservation Division
State Corporation Comm.
245 North Water
Wichita, KS 67202

Norton County, Sec. 32 Twp. 4S Rge. 22W ~~E~~W
Location as "NE/CNW/SW" or footage from lines
100' W of C NE SW

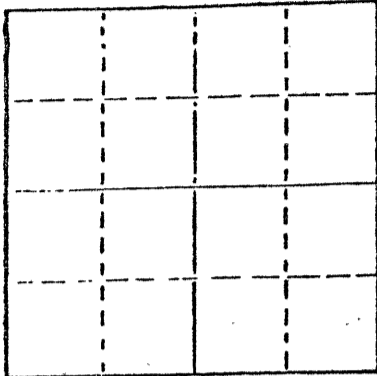
Lease Owner Gear Petroleum Company
Lease Name Bauguess Well No. 1
Office Address 1325 Vickers/KSB&T Building, Wichita, Ks.
Character of Well (Completed as Oil, Gas or Dry Hole) D & A

Date Well completed September 27 1977
Application for plugging filed September 27 1977
Application for plugging approved September 27 1977
Plugging commenced September 27 1977
Plugging completed September 27 1977
Reason for abandonment of well or producing formation D & A

If a producing well is abandoned, date of last production 19

Was permission obtained from the Conservation Division or its agents before plugging was commenced? Yes

Name of Conservation Agent who supervised plugging of this well Gilbert Balthazor
Producing formation _____ Depth to top _____ Bottom _____ Total Depth of Well 3650'
Show depth and thickness of all water, oil and gas formations.



Locate well correctly on above Section Plot

OIL, GAS OR WATER RECORDS

CASING RECORD

FORMATION	CONTENT	FROM	TO	SIZE	PUT IN	PULLED OUT
				8-5/8"	208'	-0-

Describe in detail the manner in which the well was plugged, indicating where the mud fluid was placed and the method or methods used in introducing it into the hold. If cement or other plugs were used, state the character of same and depth placed, from _____ feet to _____ feet for each plug set.

70 sx cement @ 1450'
20 sx @ 200'
10 sx @ 40'
(50-50 pazmix 6% gel)

RECEIVED
STATE CORPORATION COMMISSION

OUT 03 1977

10-3-77

CONSERVATION DIVISION
Wichita, Kansas

(If additional description is necessary, use BACK of this sheet)

Name of Plugging Contractor Red Tiger Drilling Company
1720 KSB&T Building, Wichita, Kansas 67202


STATE OF Kansas COUNTY OF Sedgwick, ss.
Joyce A. Hagermann (employee of owner) or (owner or operator)
of the above-described well, being first duly sworn on oath, says: That I have knowledge of the facts, statements, and matters herein contained and the log of the above-described well as filed and that the same are true and correct. So help me God.

(Signature) Joyce A. Hagermann
1720 KSB&T Building, Wichita, Kansas 67202
(Address)

SUBSCRIBED AND SWORN TO before me this 28th day of September, 1977

Jimmie L. Fawcett
Notary Public.

My commission expires _____



15-137-20122-00-00

DRILLERS LOG

No. 1 Bauguess

CASING RECORD:	COMPANY:	Gear Petroleum Company	DESCRIPTION:
8 5/8" @ 208' w/175 sx cmt	CONTRACTOR:	Red Tiger Drilling Co.	100' W of C NE SW Sec. 32-4S-22W Norton County, Kansas
TOTAL DEPTH: 3650'	COMMENCED:	September 18, 1977	ELEVATION: 2170 KB
	COMPLETED:	September 27, 1977	

<u>FORMATION</u>	<u>FROM</u>	<u>TO</u>	<u>REMARKS</u>
Sand & Shale	0	218	
Shale	218	1400	
Sand	1400	1510	
Shale & Redbed	1510	1700	
Shale	1700	1770	
Anhy.	1770	1801	
Shale	1801	2385	
Shale & Lime	2385	3135	
Lime	3135	3650	
RTD		3650	

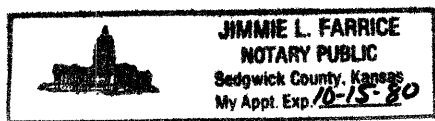
RECEIVED
STATE CORPORATION COMMISSION
OCT 03 1977
10-3-77
CONSERVATION DIVISION
Wichita, Kansas

I certify that this is a true and correct copy of the above log to the best of my knowledge.

RED TIGER DRILLING COMPANY

Joyce A. Hagermann
Joyce A. Hagermann

Subscribed and sworn to before me this 28th day of September, 1977.



Jimmie L. Farrice
Notary Public