


15-137-20064-00-00

STATE OF KANSAS
STATE CORPORATION COMMISSION

Form CP-4

Give All Information Completely
Make Required Affidavit
Mail or Deliver Report to:
Conservation Division
State Corporation Commission
212 No. Market
Wichita, Kansas 67202

WELL PLUGGING RECORD



Locate well correctly on above Section Plat

Norton County, Sec. 26 Twp. 4 Rge. 22 (E) (W) X
Location as "NE/CNW/SW" or footage from lines C/NE/SW

Lease Owner Leben Oil Corp.
Lease Name Archer Well No. 1
Office Address Box 486, Great Bend, Kansas 67530
Character of Well (completed as Oil, Gas or Dry Hole) _____
Date well completed _____ 19____
Application for plugging filed _____ 19____
Application for plugging approved _____ 19____
Plugging commenced 3-22-72 _____ 19____
Plugging completed 3-30-72 _____ 19____
Reason for abandonment of well or producing formation Depleted

If a producing well is abandoned, date of last production _____ 19____
Was permission obtained from the Conservation Division or its agents before plugging was commenced? Yes

Name of Conservation Agent who supervised plugging of this well W. L. Nichols
Producing formation _____ Depth to top _____ Bottom _____ Total Depth of Well 3583 Feet
Show depth and thickness of all water, oil and gas formations.

OIL, GAS OR WATER RECORDS

CASING RECORD

FORMATION	CONTENT	FROM	TO	SIZE	PUT IN	PULLED OUT
				8 5/8	209	None
				5 1/2	3575	2928.89'

Describe in detail the manner in which the well was plugged, indicating where the mud fluid was placed and the method or methods used in introducing it into the hole. If cement or other plugs were used, state the character of same and depth placed, from _____ feet to _____ feet for each plug set.

Measured T.D. at 3580'. Dumped sand to 3550' and 5 sacks cement. Shot casing at 3000 and 2900 ft. Spotted oil. Pulled a total of 84 jts. of 5 1/2" casing. Squeezed well with 5 sacks hulls, 30 sacks gel and 150 cub. ft. pozmix cement.


RECEIVED
STATE CORPORATION COMMISSION
APR 5 - 1972
CONSERVATION DIVISION
Wichita, Kansas

4-5-72

(If additional description is necessary, use BACK of this sheet)
Name of Plugging Contractor Rockhold Engineering, Inc.
Address Box 698, Great Bend, Kansas 67530

STATE OF Kansas, COUNTY OF Barton, ss. James W. Rockhold

(employee of owner) or (owner or operator) of the above-described well, being first duly sworn on oath, says: That I have knowledge of the facts, statements, and matters herein contained and the log of the above-described well and that the same are true and correct. So help me God.



(Signature) James W. Rockhold James W. Rockhold
Box 698, Great Bend, Kansas 67530
(Address)

Subscribed and sworn to before me this 4th day of April, 1972

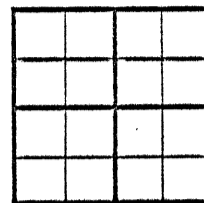
Cathy Miller
Cathy Miller
Notary Public.

My commission expires September 30, 1975

WELL LOG 15-137-20064-00-00

Company Leben Drilling Inc.
Contractor Leben Drilling, Inc.
Farm Archer #1
Total Depth 3583' RTD
Commenced 11-16-70
Completed 11-22-70

Sec. 26 T. 4 R. 22
Loc. C NE SW
County Norton
Casing 8 5/8 20# New casing set @ 209'
w/175 sxs. Common 2% C.C.
Production
Producer



Figures Indicate Bottom of Formations

70	Post Rock & Hard Sand
1305	Shale & Sand
1510	Sand
1779	Shale & Red Bed
1820	Anhydrite
3330	Lime & Shale
3583	Lime
<u>3583'</u>	<u>RTD</u>


RECEIVED
STATE CORPORATION COMMISSION
DEC 2 1971
CONSERVATION DIVISION
Wichita, Kansas
12-2-71

State of Kansas
County of Barton } SS

I, James R. Rodgers of Leben Drilling, Inc., upon oath state that the above and foregoing is a true and correct copy of the log of the Archer #1 Well.

James R. Rodgers

Subscribed and sworn to before me this 3rd day of December, 1970



Helen L. Lindenmuth

My Commission Expires:
November 13, 1973