

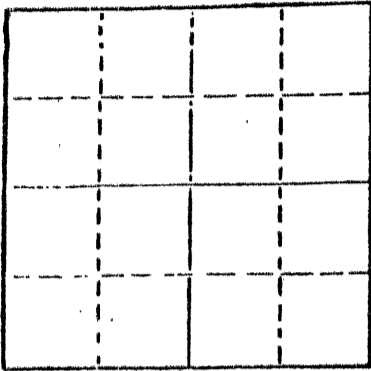
15-137-20184-00-00

STATE OF KANSAS  
STATE CORPORATION COMMISSION

WELL PLUGGING RECORD

Give All Information Completely  
Make Required Affidavit  
Mail or Deliver Report to  
Conservation Division  
State Corporation Comm.  
245 North Water  
Wichita, KS 67202

Norton County, Sec. 22 Twp. 4S Rge. 22W 1/4/W  
Location as "NE/CNW 1/4 SW 1/4" or footage from lines  
100' N of C SW/4 NE/4  
Lease Owner Humon Corporation  
Lease Name Griffin Well No. 1  
Office Address One Main Place, Suite 400, Wichita, Ks. 67202  
Character of Well (Completed as Oil, Gas or Dry Hole)



Locate well correctly on above  
Section Plat

D & A  
Date Well completed June 23, 1980  
Application for plugging filed June 23, 1980  
Application for plugging approved June 23, 1980  
Plugging commenced June 23, 1980  
Plugging completed June 23, 1980  
Reason for abandonment of well or producing formation  
D & A

If a producing well is abandoned, date of last production  
19\_\_

Was permission obtained from the Conservation Division or  
its agents before plugging was commenced? Yes

Name of Conservation Agent who supervised plugging of this well Gil Balthazor  
Producing formation \_\_\_\_\_ Depth to top \_\_\_\_\_ Bottom \_\_\_\_\_ Total Depth of Well 3,790'  
Show depth and thickness of all water, oil and gas formations.

OIL, GAS OR WATER RECORDS

CASING RECORD

| FORMATION | CONTENT | FROM | TO | SIZE   | PUT IN  | PULLED OUT |
|-----------|---------|------|----|--------|---------|------------|
|           |         |      |    | 8 5/8" | 277.31' | -0-        |
|           |         |      |    |        |         |            |
|           |         |      |    |        |         |            |
|           |         |      |    |        |         |            |

Describe in detail the manner in which the well was plugged, indicating where the mud fluid  
was placed and the method or methods used in introducing it into the hold. If cement or other  
plugs were used, state the character of same and depth placed, from \_\_\_\_\_ feet to  
\_\_\_\_\_ feet for each plug set.

Plugged well @ 940' w/70 sx cement  
@ 260' w/20 sx cement  
Bridge plug @ 40' w/10 sx cement  
5 sx cement in rathole

(If additional description is necessary, use BACK of this sheet)

Name of Plugging Contractor Red Tiger Drilling Company  
1720 KSB&T Building, Wichita, Kansas 67202

STATE OF Kansas COUNTY OF Sedgwick, ss. contractor  
Gloria Fawcett (employee of ~~owner~~ ~~owner or operator~~)  
of the above-described well, being first duly sworn on oath, says: That I have knowledge of  
the facts, statements, and matters herein contained and the log of the above-described well  
as filed and that the same are true and correct. So help me God.

(Signature) Gloria Fawcett  
1720 KSB&T Building, Wichita, Kansas 67202  
(Address)

SUBSCRIBED AND SWORN TO before me this 24th day of June, 1980.

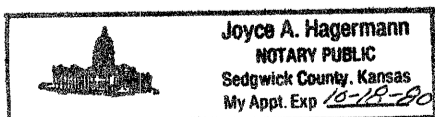
My commission expires \_\_\_\_\_

Joyce A. Hagermann  
Notary Public  
STATE CORPORATION COMMISSION

JUN 26 1980

CONSERVATION DIVISION  
Wichita, Kansas

626-80



15-137-20184-00-00

DRILLERS LOG

No. 1 Griffin

|                                  |             |                            |  |
|----------------------------------|-------------|----------------------------|--|
| CASING RECORD:                   | COMPANY:    | Hummon Corporation         | DESCRIPTION:   |
| 8 5/8" @ 285'<br>w/185 sx cement | CONTRACTOR: | Red Tiger Drilling Company | 100' N of C SW/4 NE/4<br>Sec. 22-T4S-R22W<br>Norton County, Kansas |
| D & A                            | COMMENCED:  | June 14, 1980              |  |
|                                  | COMPLETED:  | June 23, 1980              |  |
| TOTAL DEPTH: 3,790'              |             |                            | ELEVATION: 2,237' KB   |

| <u>FORMATION</u>     | <u>FROM</u> | <u>TO</u> | <u>REMARKS</u> |
|----------------------|-------------|-----------|----------------|
| Surface Clay & Shale | 0           | 290       |                |
| Shale                | 290         | 1120      |                |
| Sand                 | 1120        | 1265      |                |
| Shale                | 1265        | 1436      |                |
| Sand                 | 1436        | 1636      |                |
| Shale & Red Bed      | 1636        | 1900      |                |
| Anhydrite            | 1900        | 1930      |                |
| Shale                | 1930        | 2030      |                |
| Shale & Red Bed      | 2030        | 2392      |                |
| Red Bed              | 2392        | 2420      |                |
| Shale & Lime         | 2420        | 3339      |                |
| Lime                 | 3339        | 3790      |                |
| RTD                  |             |           |                |

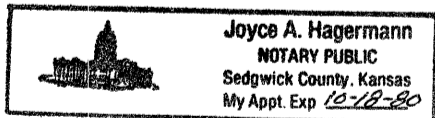
I certify that this is a true and correct copy of the above log to the best of my knowledge.

RED TIGER DRILLING COMPANY

Gloria Fawcett  
Gloria Fawcett

Subscribed and sworn to before me this 24th day of June, 1980.

Joyce A. Hagermann  
Notary Public



RECEIVED  
STATE CORPORATION COMMISSION

JUN 26 1980

6-26-80

CONSERVATION DIVISION  
Wichita, Kansas