

TYPE OR PRINT

# NOTICE OF INTENTION TO DRILL

C-1

15-147-20,062-00-00

TO BE FILED WITH THE STATE CORPORATION COMMISSION PRIOR TO COMMENCEMENT OF WELL

Suite 600 - 300 W. Douglas

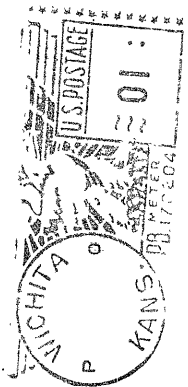
1. Operator The R. W. Rine Drilling Company Address Wichita, Kansas 67202
2. Lease name Reynolds Well No. 2 County Phillips
3. Well Location C SW SE Sec. 20 Township 4 South Range 19 West
4. Well to be drilled 660 ft. from nearest lease line.
5. Drilling Contractor Murfin Drilling Company Address 617 Union Center, Wichita, Kans. 67202
6. Type of equipment: Rotary  Cable Tool  Approx. date operation to begin January 29 196 9
7. Well to be drilled for Oil  Gas  Disposal  Input  Estimated Total Depth of Well 3350 ft.
8. Depth of deepest fresh water well within one mile of location 55 ft. If none exists, write NONE \_\_\_\_\_.
9. Ground elevation at location is approx. 45 ft. higher or \_\_\_\_\_ ft. lower than ground elevation at water well.
10. Depth of the deepest municipal water well within three miles of location \_\_\_\_\_ ft. If none exists, write NONE None
11. Operator states that he will set surface pipe at least 25 ft. below all Tertiary or unconsolidated deposits and, taking into consideration differences in ground elevations, that the minimum depth necessary, to the best of his knowledge and belief, to protect all fresh water zones is 125 ft. and operator agrees to set surface pipe at this location to a depth of not less than 190 ft. Alternate 1  Alternate 2 .

REMARKS:



Signature of Operator

By: R. M. Green





POSTAGE  
DUE



**State Corporation Commission of Kansas  
Conservation Division  
500 Insurance Building  
212 North Market  
Wichita 2, Kansas**

**RECEIVED  
STATE CORPORATION COMMISSION  
81-29-1969  
JAN 29 1969  
CONSERVATION DIVISION  
Wichita, Kansas**

**(IF PREFERRED, MAIL IN ENVELOPE)**