

TYPE

# NOTICE OF INTENTION TO DRILL

C-1  
MI-1351

TO BE FILED WITH THE STATE CORPORATION COMMISSION  
PRIOR TO COMMENCEMENT OF WELL

API Number 15-039-20,493  
(For office use only) 0000

1 Operator Thunderbird Drilling, Inc.

Starting Date 4-20-80

Address P.O. Box 18407- Wichita, Ks. 67218

County Decatur

2 Contractor Thunderbird Drilling, Inc.

Sec 18 Twp 4 S Rge 27 <sup>E</sup> <sub>W</sub>

Address Same as above

Spot Location SW SE

3 Type of Equipment: Rotary X Cable Tool \_\_\_\_\_

Nearest Lease Line 660 ft.

4 Well to be Drilled for: Oil X Gas \_\_\_\_\_

Disposal \_\_\_\_\_ Input \_\_\_\_\_ Other \_\_\_\_\_

Lease Name Vacura "D"

5 Depth of Deepest Fresh Water within 1 mile 150 ft.

6 Depth of Municipal Water Well within 3 miles None ft.

7 Depth to Protect all Fresh Water 550 ~~200~~ ft.

Well No. 1



8 Amount of Surface Casing to be set 250 ft.


Est. Total Depth 4300 ft.

9 Alternate No. 1 \_\_\_\_\_ No. 2 X \_\_\_\_\_

REMARKS:

OPERATOR STATES THAT HE WILL COMPLY WITH K. S. A. 55-128

Signature of Operator  



**State Corporation Commission of Kansas**  
**Conservation Division**  
**245 North Water**  
**Wichita, Kansas 67202**

827-80  
MAILED  
JUN 17 1980  
WICHITA, KS

**(IF PREFERRED, MAIL IN ENVELOPE)**