

OR

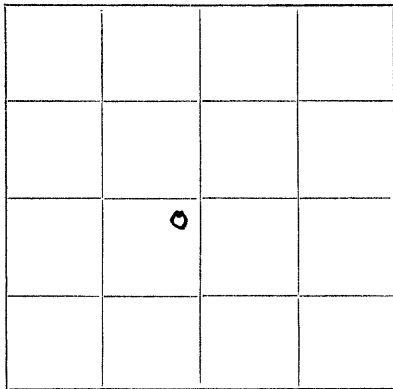
Give All Information Completely
Make Required Affidavit
Mail or Deliver Report to:
Conservation Division,
State Corporation Commission,
800 Bittling Building,
Wichita, Kansas.

FORMATION PLUGGING RECORD

Strike out upper line
when reporting plug-
ging off formations.

15-137-00039-00-00

NORTH



Locate well correctly on above
640 A. Plat

Norton County. Sec. 10 Twp. 4 Rge. (E) 24 (W)
Lease Name Paxton #1
Lease Owner Helmerich & Payne, Inc.
Office Address 415 Philtower Building, Tulsa, Oklahoma
Character of Well (Oil, Gas or Dry) Dry Total Depth of Well 3963 Feet
Date, well, completed November 14, 1942
Application for plugging and log of well filed 11-14 1942
Application for plugging approved 11-14 1942
Plugging Commenced 11-14 1942
Plugging Completed 11-14 1942
Reason for abandonment of well or producing formation Dry

If a producing well is abandoned, date of last production 193
Was permission obtained from the Conservation Division or its agents before plugging was com-
menced? Yes

Name of Conservation Officer who supervised plugging of this well C. T. Alexander
Producing formation Depth to top Bottom
Show depth and thickness of all water, oil and gas formations.



OIL, GAS OR WATER RECORDS

CASING RECORD

Formation	Content	From	To	Size	Put In	Pulled Out
				10"	160'	None

Describe in detail the manner in which the well was plugged, indicating where the mud fluid was placed and the method or methods used in introducing it into the hole. If cement or other plugs were used, state the character of same and depth placed, from feet to feet for each plug set.

Hole was filled with heavy mud to 300' of the surface and a permanent plug was placed and cemented with 15 sacks of cement to 255' then filled with heavy mud to 26 feet of the surface and cemented with 10 sacks of cement to 6 feet of the surface and mudded to the surface.



(If additional description is necessary use BACK of this sheet)

Does the above conform strictly to the Conservation Division regulations?
Was exception made? If so describe
Correspondence regarding this well should be addressed to Helmerich & Payne, Inc.
Address 415 Philtower Building, Tulsa, Oklahoma.

STATE OF OKLAHOMA, COUNTY OF TULSA, ss.

I, C. M. Copeland (employee of owner) or (owner or operator) of the above-described well, being first duly sworn on oath, says: That I have knowledge of the facts, statements, and matters herein contained and the log of the above-described well as filed and that the same are true and correct. So help me God.

(Signature) C. M. Copeland
415 Philtower Building, Tulsa, Oklahoma
(Address)

SUBSCRIBED AND SWORN TO before me this 20th day of November, 1942

My commission expires July 22nd, 1943

Notary Public