

STATE OF KANSAS
STATE CORPORATION COMMISSION
CONSERVATION DIVISION
P. O. BOX 17027
Wichita, Kansas 67217

Rev. 3-15-72
FORM CP-1

RECEIVED
STATE CORPORATION COMMISSION

JUL 27 1973
7-27-73
CONSERVATION DIVISION
Wichita, Kansas

WELL PLUGGING APPLICATION FORM
File One Copy

Lease Owner E. K. Edmiston 15-039-20270-0000
Address 801 First Natl Bank Bldg., Wichita, Kansas 67202
Lease (Farm Name) PETRASEK "B" Well No. 2
Well Location NW SE SE Sec. 26 Twp. 4S Rge. 27 (E) (W) _____
County Decatur Total Depth 3654' Field Name _____
Oil Well _____ Gas Well _____ Input Well _____ SWD Well _____ Rotary D & A X
Well Log filed with application as required yes
Date and hour plugging is desired to begin 3:00 a.m., July 20, 1973

PLUGGING OF THIS WELL WILL BE DONE IN ACCORDANCE WITH K.S.A. 55-128 OF THE RULES AND REGULATIONS OF THE STATE CORPORATION COMMISSION.

Name of company representative authorized to be in charge of plugging operations:

L. C. Brau Address 1114 Carroll Ave., Larned, Ks.

Plugging Contractor Rotary License No. _____

Address 801 First National Bank Bldg.

Invoice covering assessment for plugging this well should be sent to:

Name Edmiston Oil Company

Address 801 First National Bank Bldg., Wichita, Kansas

and payment will be guaranteed by applicant or acting agent.

Signed: 
Applicant or Acting Agent

Date: July 26, 1973

DRILLER'S LOG

COMPANY: Edmiston Oil Company
801 First National Bank Bldg.
Wichita, Kansas 67202

ROTARY DRILLING COMMENCED: July 6, 1973

ROTARY DRILLING COMPLETED: July 20, 1973

WELL NAME: PETRASEK "B" #2

LOCATION: NW SE SE Sec. 26-4S-27W
Decatur County, Kansas

CONTRACTOR: E. K. Edmiston Drilling Co., Inc.
801 First National Bank Bldg.
Wichita, Kansas 67202

CASING RECORD: Set 200' of 8-5/8" surface pipe
with 200 sx. cement.

L O G

Measurements from top of Kelly Bushing (Elevation 2546 K.B.)

Sand		0 - 90
Shale		132
Shale and Sand		1960
Shale and Red Bed		2044
Anhydrite		2075
Shale		2160
Shale and Lime		2325
Shale		2590
Shale and Lime		3188
Lime		3378
Lime and Shale		3497
Lime		3654 R.T.D.

RECEIVED
STATE CORPORATION COMMISSION
JUL 27 1973
7-27-73
CONSERVATION DIVISION
Wichita, Kansas

The undersigned, E. K. Edmiston, President of E. K. Edmiston Drlg. Co., Inc., hereby certifies on behalf of said company, that the above log is a true and correct log of the formations encountered in drilling the above well, as reflected by the daily drilling reports.



E. K. Edmiston


STATE OF KANSAS)
) SS:
COUNTY OF SEDGWICK)

BE IT REMEMBERED that on this 26th day of July, 1973, before me, the undersigned, a Notary Public within and for the County and State aforesaid, came E. K. Edmiston, known to me to be the same person who executed the foregoing instrument on behalf of E. K. Edmiston Drilling Company, Inc., and he duly acknowledged the execution of the same for himself and for said company.

IN WITNESS WHEREOF, I have hereunto set my hand and official seal on the day and year last above written.

Commission Expires:
November 9, 1973




Marilyn E. Fox, Notary Public

State of Kansas



15-039-20270-00-00

State Corporation Commission

CONSERVATION DIVISION

(Oil, Gas and Water)

P. O. Box 17027 3830 S. Meridian
WICHITA, KANSAS 67217

July 27, 1973

WELL PLUGGING AUTHORITY

Well No.	B-2
Lease	Petrasek
Description	NW SE SE 26-4-27W
County	Decatur
Total Depth	3654
Plugging Contractor	Co. Tools


Edmiston Oil Company
801 1st Nat'l Bldg.,
Wichita, Kansas 67202

Gentlemen:

This is your authority to plug the above subject well in accordance with the Rules and Regulations of the State Corporation Commission.

This authority is void after 90 days from the above date.

Yours very truly,


J. Lewis Brock, Administrator

Mr. W. L. Nichols Box 157 Morland, Kansas
is hereby assigned to supervise the plugging of the above
named well.