

STATE OF KANSAS  
STATE CORPORATION COMMISSION  
CONSERVATION DIVISION  
245 North Water  
WICHITA, KANSAS 67202

Rev. 6-3-74  
FORM CP-1

WELL PLUGGING APPLICATION FORM  
File One Copy

RECEIVED  
STATE CORPORATION COMMISSION  
FEB 09 1977  
2-9-77  
CONSERVATION DIVISION  
Wichita, Kansas

API Number 15 - 039 - 20362 - 00 - 00 (of this well)  
Lease Owner S & W Drilling Co., Inc.  
Address Box 132, Oberlin, Kansas 67749  
Lease (Farm Name) Robinson Well No. #1  
Well Location C NW NE Sec. 28 Twp. 4S Rge. 30 (E)  (W) X  
County Decatur Total Depth 4480' Field Name   
Oil Well  Gas Well  Input Well  SWD Well  Rotary D & A X  
Well Log attached with this application as required Yes  
Date and hour plugging is desired to begin 6:05 a.m. 1-31-77

PLUGGING OF THIS WELL WILL BE DONE IN ACCORDANCE WITH K.S.A. 55-128 OF THE RULES AND REGULATIONS OF THE STATE CORPORATION COMMISSION.

Name of company representative authorized to be in charge of plugging operations:

Paul Stephens Address Box 166, Pratt, Kansas 67124

Plugging Contractor Rains & Williamson Oil Co., Inc. License No. 682


Address 435 Page Court, 220 W. Douglas, Wichita, Kansas 67202

Invoice covering assessment for plugging this well should be sent to:

Name S & W Drilling Co., Inc.

Address Box 132, Oberlin, Kansas 67749

and payment will be guaranteed by applicant or acting agent.

Signed:   
Applicant or Acting Agent  
Wilson Rains

Date: 2-1-77

DRILLER'S LOG

15-039-20362-00-00

COMPANY: S & W Drilling Co., Inc.

SEC. 28 T. 4S R. 30 W

WELL NAME: Robinson #1

LOC. C NW NE

COUNTY: Decatur

RIG NO. #7

TOTAL DEPTH 4480'

ELEVATION

COMMENCED: 1-22-77

COMPLETED: 1-31-77

CONTRACTOR: Rains & Williamson Oil Co., Inc.

CASING RECORD:

SURFACE: 8 5/8" @ 204' w/160 sx. 60/40 poz., 2% gel, 3% cc.

PRODUCTION: D&A

LOG

(Figures Indicate Bottom of Formations)

Shale	2359
Sand & Shale	2555
Shale	2599
Lime & Shale	2890
Shale & Lime	3086
Lime & Shale	3645
Lime	3997
Lime w/Shale	4086
Lime & Shale	4170
Lime	4275
Lime & Shale	4365
Lime	4480
<u>ROTARY TOTAL DEPTH</u>	<u>4480</u>

STATE OF KANSAS COMMISSION

FEB 09 1977

2-9-77

CONSERVATION DIVISION  
Wichita, Kansas

STATE OF Kansas )  
COUNTY OF Sedgwick ) SS:

I, Wilson Rains, President of Rains & Williamson Oil Co., Inc.  
upon oath state that the above and foregoing is a true and correct copy of the log of the  
Robinson #1 well.

*Wilson Rains*


Wilson Rains

Subscribed and sworn to before me this 1 day of February, 1977.

My Appointment Expires:

10-4-79

*Juanita M. Green*  
Juanita M. Green



State of Kansas



15-039-20362-00-00

*State Corporation Commission*

**CONSERVATION DIVISION**

(Oil, Gas and Water)

245 North Water  
WICHITA, KANSAS 67202

February 1, 1977

WELL PLUGGING AUTHORITY

Well No.	1
Lease	Robinson
Description	C NW NE Sec. 28-4-30W
County	Decatur
Total Depth	4480
Plugging Contractor	Rains & Williamson Drilling Company, Inc.

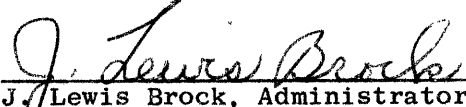
S & W Drilling Co., Inc.  
Box 132  
Oberlin, Kansas 67749

Gentlemen:

This is your authority to plug the above subject well in accordance with the Rules and Regulations of the State Corporation Commission.

This authority is void after 90 days from the above date.

Yours very truly,

  
J. Lewis Brock, Administrator

Mr. Gilbert Balthazor, P.O. Box 9, Route #1, Palco, Kansas 67657  
is hereby assigned to supervise the plugging of the above  
named well.