

STATE OF KANSAS
STATE CORPORATION COMMISSION
CONSERVATION DIVISION
P. O. BOX 17027
Wichita, Kansas 67217

Rev. 3-15-72
FORM CP-1

WELL PLUGGING APPLICATION FORM
File One Copy

15-153-20148-00-00

RECEIVED
2-28-73
STATE CORPORATION COMMISSION
FEB 28 1973
CONSERVATION DIVISION
Wichita, Kansas

Lease Owner Beacon Resources
Address 1000 Century Plaza, Wichita, Kansas 67202
Lease (Farm Name) Chandler-Weber Well No. 1
Well Location C NW NW Sec. 23 Twp. 4S Rge. (E) (W) 35
County Rawlins Total Depth 4734 RTD Field Name _____
Oil Well _____ Gas Well _____ Input Well _____ SWD Well _____ Rotary D & A XX
Well Log filed with application as required Yes
Date and hour plugging is desired to begin 3:00 pm 2-22-73

PLUGGING OF THIS WELL WILL BE DONE IN ACCORDANCE WITH K.S.A. 55-128 OF THE RULES AND REGULATIONS OF THE STATE CORPORATION COMMISSION.

Name of company representative authorized to be in charge of plugging operations:

Orval Bridge Address P.O. Box 288, Russell, Kansas

Plugging Contractor Sun Oil Well Cementing, Inc. License No. _____

Address Box 169, Great Bend, Kansas

Invoice covering assessment for plugging this well should be sent to:

Name Beacon REsources

Address 1000 Century Plaza, Wichita, Kansas 67202

and payment will be guaranteed by applicant or acting agent.

Signed: 

Applicant or Acting Agent
JAMES R. DANIELS

Date: February 27, 1973

WELL LOG 15-153-20148-00-00

COMPANY Beacon Resources

SEC. 23 T. 4S R. 35W
LOC. C NW NW

FARM Chandler-Weber NO. 1

RIG. NO. 8

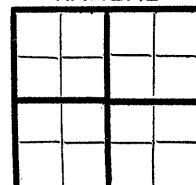
TOTAL DEPTH 4734' RTD

COUNTY Rawlins
KANSAS

COMM. 2-9-73

COMP. 2-21-73

CONTRACTOR Murfin Drilling Company



CASING

20 10
15 8 5/8 set at 289'
12 6
13 5

ELEVATION

PRODUCTION D & A

FIGURES INDICATE BOTTOM OF FORMATIONS


Sand & Clay	0-220
Shale	220-1735
Shale & Sand	1735-2735
Shale	2735-2860
Anhydrite	2860-2897
Shale	2897-2955
Shale & Shells	2955-3245
Shale & Lime	3245-4030
Lime	4030-4080
Lime & Shale	4080-4120
Lime	4120-4165
Lime & Shale	4165-4180
Lime	4180-4270
Lime & Shale	4270-4545
Lime & Sand	4545-4685
Lime & Shale	4685-4734
RTD	4734

RECEIVED
STATE CORPORATION COMMISSION
FEB 28 1973
CONSERVATION DIVISION
Wichita, Kansas
2-28-73

State of Kansas }
County of Sedgwick } ss:

I, James R. Daniels of the Murfin Drilling Company

upon oath state that the above and foregoing is a true and correct copy of the log of the Chandler-Weber #1 well.



James R. Daniels
JAMES R. DANIELS

Subscribed and sworn to before me this 27 day of February 1973
BARBARA COLE, Notary Public
My Commission Expires Sept. 5, 1976

Barbara Cole
NOTARY PUBLIC

State of Kansas



15-153-20148-00-00

State Corporation Commission

CONSERVATION DIVISION

(Oil, Gas and Water)

P. O. Box 17027 3830 S. Meridian
WICHITA, KANSAS 67217

February 28, 1973

WELL PLUGGING AUTHORITY

Well No.	1
Lease	Chandler-Weber
Description	C NW NW 23-4-35W
County	Rawlins
Total Depth	4734
Plugging Contractor	Murfin Drilling Co.


Beacon Resources Corporation
1000 Century Plaza Bldg.,
Wichita, Kansas 67202

Gentlemen:

This is your authority to plug the above subject well in accordance with the Rules and Regulations of the State Corporation Commission.

This authority is void after 90 days from the above date.

Yours very truly,


J. Lewis Brock, Administrator

Mr. W. L. Nichols Box 157 Morland, Kansas
is hereby assigned to supervise the plugging of the above named well.