

STATE OF KANSAS  
STATE CORPORATION COMMISSION  
CONSERVATION DIVISION  
245 North Water  
WICHITA, KANSAS 67202

Rev. 6-3-74  
FORM CP-1

WELL PLUGGING APPLICATION FORM  
File One Copy

RECEIVED  
STATE CORPORATION COMMISSION  
AUG 23 1977  
8-23-77  
CONSERVATION DIVISION  
Wichita, Kansas

API Number 15 - 153 - 20294 - 0000 (of this well)  
Lease Owner Theodore Gore  
Address 1750 KSB&T Bldg., Wichita, Ks 67202  
Lease (Farm Name) McFEE Well No. 1  
Well Location 2200' fSL & 400' fEL Sec. 33 Twp. 4S Rge. XX 34 (W)  
County Rawlins Total Depth 4290' Field Name \_\_\_\_\_  
Oil Well \_\_\_\_\_ Gas Well \_\_\_\_\_ Input Well \_\_\_\_\_ SWD Well \_\_\_\_\_ Rotary D & A X  
Well Log attached with this application as required Yes  
Date and hour plugging is desired to begin 2:15 a.m., 8/7/77

PLUGGING OF THIS WELL WILL BE DONE IN ACCORDANCE WITH K.S.A. 55-128 OF THE RULES AND REGULATIONS OF THE STATE CORPORATION COMMISSION.

Name of company representative authorized to be in charge of plugging operations:

Leo Swords Address 400 So. VanHouten, Russell, Ks

Plugging Contractor Halliburton License No. \_\_\_\_\_

Address Box 579, Great Bend, Ks


Invoice covering assessment for plugging this well should be sent to:

Name Theodore Gore

Address as above

and payment will be guaranteed by applicant or acting agent.

Signed:

  
Applicant or Acting Agent

Wm. S. Shropshire, Asst. Gen. Mgr.

Date:

Aug. 22, 1977

WELL LOG 15-153-20294-00-00

COMPANY Theodore Gore

SEC. 33 T. 4S R. 34W  
LOC. 2200' fSL & 400' fEL


FARM McFEE NO. 1

RIG. NO. 2  
TOTAL DEPTH 4290'

COMM. 7/30/77 COMP. 8/7/77

CONTRACTOR Murfin Drilling Company

COUNTY Rawlins  
KANSAS



CASING  
20 10  
15 8 5/8" @ 250' w/225 SX  
12 6  
13 5

ELEVATION  
PRODUCTION D&A

FIGURES INDICATE BOTTOM OF FORMATIONS

185 clay & sand  
700 shale  
2700 sand, shale  
3150 shale  
3515 shale, shells  
3675 shale, sand, lime  
4290 lime, shale  
4290 RTD

RECEIVED  
STATE CORPORATION COMMISSION

AUG 23 1977

CONSERVATION DIVISION  
Wichita, Kansas

8-23-77

State of Kansas }  
County of Sedgwick } ss:

I, Wm. S. Shropshire of the Murfin Drilling Company

upon oath state that the above and foregoing is a true and correct copy of the log of the McFee #1 well.


Wm S Shropshire

Subscribed and sworn to before me this 22nd day of August 1977

JOLENE S. FRISBIE, STATE NOTARY PUBLIC

My Commission Expires: My Comm. Exp. March 13, 1979

Jolene S. Frisbie  
NOTARY PUBLIC



State of Kansas



15-153-20294-00-00

State Corporation Commission

CONSERVATION DIVISION

(Oil, Gas and Water)  
245 North Water  
WICHITA, KANSAS 67202

August 10, 1977

WELL PLUGGING AUTHORITY

Well No.	1
Lease	McFee
Description	App. NE NE SE Sec. 33-4-34W
County	Newline
Total Depth	4290
Plugging Contractor	Murfin Drilling Co.


Theodore Gore  
125 North Market, Suite 1750  
Wichita, Kansas 67202

Gentlemen:

This is your authority to plug the above subject well in accordance with the Rules and Regulations of the State Corporation Commission.

This authority is void after 90 days from the above date.

Yours very truly,

  
J. Lewis Brock, Administrator

Mr. ~~Gilbert Balthazar, P.O. Box 9, Route #1, Elico, Kansas 67657~~  
is hereby assigned to supervise the plugging of the above  
named well.