

NOTICE OF INTENTION TO DRILL

C-1
MI-1391

**TO BE FILED WITH THE STATE CORPORATION COMMISSION
PRIOR TO COMMENCEMENT OF WELL**

API Number 15-023-20,125
(For office use only) 00-00

1. Operator C. W. HUGHES AND CADE OIL & GAS CO.

Starting Date July 13, 1980

Address 804 Midland Savings Bldg., Denver, CO 80202

County Cheyenne

2. Contractor DUNNE-GARDNER PETROLEUM, INC.

Sec. 11 Twp. 4S S Rge. 38 ^E_W

Address Suite 250, 200 W. Douglas, Wichita, KS 67202

Spot Location C NE SW

3. Type of Equipment: Rotary Cable Tool _____

Nearest Lease Line 1,980 ft.

4. Well to be Drilled for: Oil Gas _____

Lease Name WRIGHT

Disposal _____ Input _____ Other _____

5. Depth of Deepest Fresh Water within 1 mile 200 ft.

6. Depth of Municipal Water Well within 3 miles none ft.

7. Depth to Protect all Fresh Water 550 ~~250~~ ft.

Well No. 1


8. Amount of Surface Casing to be set 550 ft.



Est. Total Depth 5,000 ft.

9. Alternate No. 1 No. 2 _____

REMARKS:

**OPERATOR STATES THAT HE WILL COMPLY WITH K.S.A. 55-128
C. W. HUGHES AND CADE OIL & GAS CO.**

Signature of Operator By: Jack D. Dunne
C. W. Hughes by Jack D. Dunne 



State Corporation Commission of Kansas
Conservation Division
245 North Water
Wichita, Kansas 67202

RECEIVED
STATE CORPORATION COMMISSION

MAY 15 1980

CONSERVATION DIVISION
Wichita, Kansas

5-13-80

(IF PREFERRED, MAIL IN ENVELOPE)