

TYPE

NOTICE OF INTENTION TO DRILL

C-1
MI-1991

**TO BE FILED WITH THE STATE CORPORATION COMMISSION
PRIOR TO COMMENCEMENT OF WELL**

API Number 15-023-20,075-
(For office use only) 06-00

1. Operator Kansas-Nebraska Natural Gas Company, Inc.
P. O. Box 15265
Address Lakewood, Colorado 80215

Starting Date August 2, 1978

County Cheyenne

2. Contractor Exeter
2300 Lincoln Center Building
Address Denver, Colorado 80264

Sec 16 Twp 4 S Rge 40 ~~W~~ W

Spot Location 1000' FNL, 1000' FWL NW/4

3. Type of Equipment: Rotary Cable Tool _____

Nearest Lease Line 1000 ft.

4. Well to be Drilled for: Oil _____ Gas

Lease Name Harkins

Disposal _____ Input _____ Other _____

5. Depth of Deepest Fresh Water within 1 mile None ft.

6. Depth of Municipal Water Well within 3 miles None ft.

7. Depth to Protect all Fresh Water 80 ft.

8. Amount of Surface Casing to be set 120 ft.

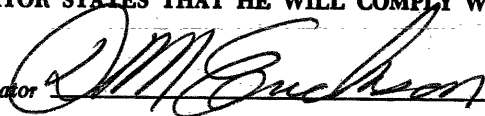

Est. Total Depth 1370 ft.


9. Alternate No. 1 _____ No. 2

REMARKS: Will set in Pierre Shale

OPERATOR STATES THAT HE WILL COMPLY WITH K. S. A. 55-128

Signature of Operator



State Corporation Commission of Kansas
Conservation Division
245 North Water
Wichita, Kansas 67202

RECEIVED
STATE CORPORATION COMMISSION

AUG 14 1978

CONSERVATION DIVISION
Wichita, Kansas

8-14-78

(IF PREFERRED, MAIL IN ENVELOPE)