

STATE OF KANSAS  
STATE CORPORATION COMMISSION  
CONSERVATION DIVISION  
245 North Water  
WICHITA, KANSAS 67202

Rev. 6-3-74  
FORM CP-1

WELL PLUGGING APPLICATION FORM  
File One Copy

15-147-20301-0000

API Number 15-20-301 (of this well)

Lease Owner Petroleum Management Inc.

Address 400 N. Woodlawn, Suite 201 Wichita, Kansas, 67208

Lease (Farm Name) De Bey Well No. 1

Well Location NW NW NE Sec. 21 Twp. 5 S Rge. (E) (W) 17 W

County Phillips Total Depth 3360' Field Name \_\_\_\_\_

Oil Well X Gas Well \_\_\_\_\_ Input Well \_\_\_\_\_ SWD Well \_\_\_\_\_ Rotary D & A \_\_\_\_\_

Well Log attached with this application as required yes

Date and hour plugging is desired to begin immediately

PLUGGING OF THIS WELL WILL BE DONE IN ACCORDANCE WITH K.S.A. 55-128 OF THE RULES AND REGULATIONS OF THE STATE CORPORATION COMMISSION.

Name of company representative authorized to be in charge of plugging operations:

PMI Address Plainville, Kansas, 67663

Plugging Contractor Kelso Casing Pulling License No. 683

Address Box 176 Chase, Kansas, 67524

Invoice covering assessment for plugging this well should be sent to:

Name Petroleum Management Inc.

Address 400 N. Woodlawn, Suite 201 Wichita, Kansas, 67208

and payment will be guaranteed by applicant or acting agent.

RECEIVED  
STATE CORPORATION COMMISSION

Signed:

[Signature]  
Applicant or Acting Agent

JAN 16 1981

Date:

1 - 15 - 81

CONSERVATION DIVISION  
Wichita, Kansas

1-16-81

## Cement Bond Log

15-147-20301-00-00

FILING NO. \_\_\_\_\_

COMPANY Petroleum Management Inc.

WELL D. B. #1

FIELD \_\_\_\_\_

COUNTY Phillips STATE Kansas

LOCATION: N. 1/2 S. 1/2 E. 1/2

OTHER SERVICES: \_\_\_\_\_

SEC. 21 TWP. 5S RGE. 17E

PERMANENT DATUM: Benson Lake ELEV. 1882

LOG MEASURED FROM Point 5 FT. ABOVE PERM DATUM

DRILLING MEASURED FROM K.R.


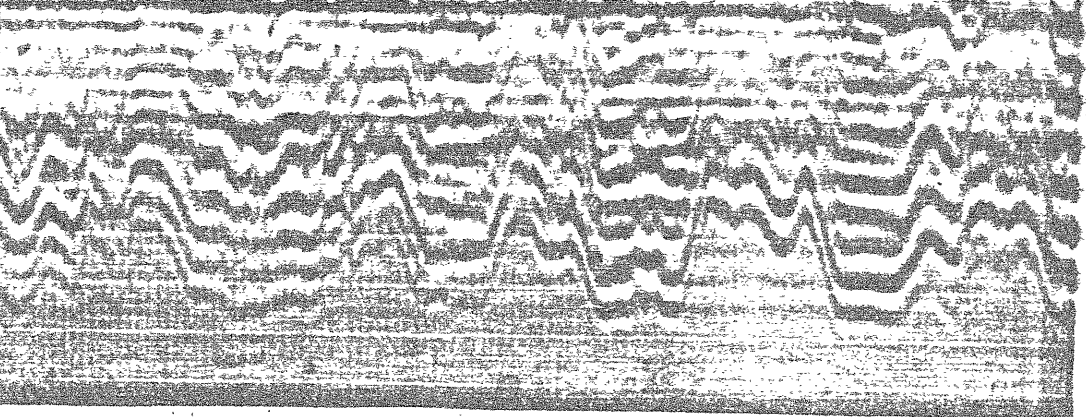
HEV.: K.B. 1881

D.F. \_\_\_\_\_

G.L. 1882

DATE	<u>12-20-80</u>
RUN NO.	<u>700</u>
TYPE LOG	<u>Cement Bond</u>
DEPTH—DRILLER	<u>3000</u>
DEPTH—LOGGER	<u>2221</u>
BOTTOM LOGGED INTERVAL	<u>3000</u>
TOP LOGGED INTERVAL	<u>2500</u>
TYPE FLUID IN HOLE	<u>Water</u>
SALINITY, PPM CL	
DENSITY	
LEVEL	<u>Flow</u>
MAX. REC. TEMP., DEG F	
OPERATING RIG TIME	<u>1 Hr.</u>
EQUIP NO & LOCATION	<u>37 H-42</u>
RECORDED BY	<u>D. Williams - T. Williams</u>
WITNESSED BY	<u>M. F. ...</u>

RUN NO.	BORE-HOLE RECORD				CASING RECORD			
	BIT	FROM	TO	SIZE	WGT.	FROM	TO	
				<u>4 1/2</u>	<u>70</u>	<u>00</u>	<u>2000</u>	



50

3300

50

JAN 16 1981

CONFIRMATION DIVISION  
Wichita, Kansas

State of Kansas



15-147-20301-00-00

WEN CARLIN  
D. LOUX  
E. T. ROY  
LIP R. DICK  
HOL J. LARSON

Governor  
Chairman  
Commissioner  
Commissioner  
Executive Secretary

State Corporation Commission

CONSERVATION DIVISION

(Oil, Gas and Water)

200 Colorado Derby Bldg.  
WICHITA, KANSAS 67202

January 19, 1981

WELL PLUGGING AUTHORITY

Well No.	1
Lease	De Bey
Description	NW NW NE
Section	21-5S-17W
County	Phillips
Total Depth	3360'
Plugging Contractor	Kelso Casing Pulling

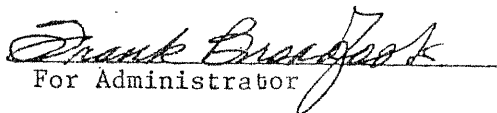
Petroleum Management, Inc.  
400 N. Woodlawn  
Suite 201  
Wichita, Ks. 67208

Gentlemen:

This is your authority to plug the above subject well in accordance with the Rules and Regulations of the State Corporation Commission.

This authority is void after ninety (90) days from the above date.

Yours very truly,

  
For Administrator

Mr. Marion Schmidt, 2104 Canterbury Rd., Hays, Kansas, 67601  
is hereby assigned to supervise the plugging of the above named well.