

STATE OF KANSAS
STATE CORPORATION COMMISSION
CONSERVATION DIVISION
P. O. BOX 17027
WICHITA, KANSAS 67217

Rev. 6-3-74
FORM CP-1

RECEIVED
STATE CORPORATION COMMISSION

WELL PLUGGING APPLICATION FORM
File One Copy

JUN 10 1975
6-10-75
CONSERVATION DIVISION
Wichita, Kansas

API Number 15 - 147 - 20192 - 000 (of this well)
Lease Owner Rains & Williamson Oil Co., Inc.
Address 435 Page Court, 220 W. Douglas, Wichita, KS 67202
Lease (Farm Name) Fulgham Well No. 1
Well Location SW SW SW Sec. 20 Twp. 5S Rge. 17 (E) (W) X
County Phillips Total Depth 3330' Field Name
Oil Well Gas Well Input Well SWD Well Rotary D & A X
Well Log attached with this application as required yes
Date and hour plugging is desired to begin 2:00 a.m. 6-2-75

PLUGGING OF THIS WELL WILL BE DONE IN ACCORDANCE WITH K.S.A. 55-128 OF THE RULES AND REGULATIONS OF THE STATE CORPORATION COMMISSION.

Name of company representative authorized to be in charge of plugging operations:

Paul Stephens Address Pratt, KS

Plugging Contractor Rains & Williamson Oil Co., Inc. License No. 682

Address 435 Page Court, 220 W. Douglas, Wichita, KS 67202

Invoice covering assessment for plugging this well should be sent to:

Name Rains & Williamson Oil Co., Inc.

Address 435 Page Court, 220 W. Douglas, Wichita, KS 67202

and payment will be guaranteed by applicant or acting agent.

Signed:  Wilson Rains
Applicant or Acting Agent

Date: 6-6-75

WELL LOG

15-147-20192-0000

COMPANY Rains & Williamson Oil Co., Inc.

SEC. 20 T. 5S R. 17W
LOC. SW SW SW

FARM Fulgham NO. 1


RIG. NO. 4

TOTAL DEPTH 3330'

COMM. 5-24-75

COMP. 6-2-75

COUNTY Phillips
KANSAS



CONTRACTOR Rains & Williamson Oil Co., Inc.

CASING

| | | | |
|----|---------------|-------------------------|-------------------|
| 20 | 10 | | |
| 15 | 8-5/8" @ 208' | w/150 sx common, 2% gel | ELEVATION 1896 KB |
| 12 | 6 | 3% cc | |
| 13 | 5 | | PRODUCTION D&A |

FIGURES INDICATE BOTTOM OF FORMATIONS

| | |
|--------------------------------|-------------|
| Post Rock and Shale | 94 |
| Shale | 211 |
| Shale and Sand | 680 |
| Sand and Shale | 1115 |
| Shale and Redbed and Anhydrite | 1337 |
| Anhydrite | 1368 |
| Shale & Shells | 2138 |
| Shale | 2352 |
| Shale & Lime | 3070 |
| Lime | 3195 |
| Lime & Shale | 3232 |
| Lime | 3330 |
| <u>Rotary Total Depth</u> | <u>3330</u> |

RECEIVED
OIL & GAS REGULATION DIVISION

JUN 1 1975

6-10-75

REGULATION DIVISION
Topeka, Kansas

State of Kansas
County of Sedgwick } 582

I, Wilson Rains, President of the Rains & Williamson Oil Company, Inc.


upon oath state that the above and foregoing is a true and correct copy of the log of the Fulgham #1 well.

Wilson Rains
Wilson Rains

Subscribed and sworn to before me this 6th day of June 19 75

My Commission Expires: October 4, 1975

Juanita M. Green
NOTARY PUBLIC
Juanita M. Green



State of Kansas



15-147-20192-00-00

State Corporation Commission

CONSERVATION DIVISION

(Oil, Gas and Water)

P. O. Box 17027 3830 S. Meridian
WICHITA, KANSAS 67217

June 9, 1975

WELL PLUGGING AUTHORITY

| | |
|---------------------|-------------------|
| Well No. | 1 |
| Lease | Fulghum |
| Description | SW SW SW 20-5-17W |
| County | Phillips |
| Total Depth | 3330' |
| Plugging Contractor | Company Tools |


Rains & Williamson Oil Co., Inc.
435 Page Court, 220 W. Douglas
Wichita, Kansas 67202

Gentlemen:

This is your authority to plug the above subject well in accordance with the Rules and Regulations of the State Corporation Commission.

This authority is void after 90 days from the above date.

Yours very truly,


J. Lewis Brock, Administrator

Mr. Leo Massey, P.O. Box 582, Hays, Kansas
is hereby assigned to supervise the plugging of the above
named well.