

STATE OF KANSAS  
STATE CORPORATION COMMISSION  
CONSERVATION DIVISION  
245 North Water  
WICHITA, KANSAS 67202

Rev. 6-3-74  
FORM CP-1

WELL PLUGGING APPLICATION FORM

File One Copy

API Number 15 - 023-20,124-00-00 (of this well)  
Lease Owner C. W. Hughes and Cade Oil and Gas Co.  
Address 804 Midland Savings Building, Denver, Colorado 80202  
Lease (Farm Name) Magley Well No. 1  
Well Location C NE SW Sec. 30 Twp. 4S Rge. 38 (E)      (W) X  
County Cheyenne County Total Depth 5,282 Field Name       
Oil Well      Gas Well      Input Well      SWD Well      Rotary D & A X  
Well Log attached with this application as required Yes  
Date and hour plugging is desired to begin July 13, 1980, 1:00 P.M.

PLUGGING OF THIS WELL WILL BE DONE IN ACCORDANCE WITH K.S.A. 55-128 OF THE RULES AND REGULATIONS OF THE STATE CORPORATION COMMISSION.

Name of company representative authorized to be in charge of plugging operations:

Herb Mason Address Suite 250, 200 West Douglas, Wichita, KS.

Plugging Contractor      License No.     

Address     

Invoice covering assessment for plugging this well should be sent to:

Name C. W. Hughes and Cade Oil & Gas Co.

Address 804 Midland Savings Building, Denver, Colorado 80202

and payment will be guaranteed by applicant or acting agent.

Signed: Donald E. Hunt  
Applicant or Acting Agent

Date: July 17, 1980

RECEIVED  
STATE CORPORATION COMMISSION  
JUL 21 1980  
CONSERVATION DIVISION  
Wichita, Kansas  
7-21-80

DRILLERS LOG

#1 MAGLEY  
C NE SW Section 30-4S-38W  
Cheyenne County, Kansas

OPERATOR: C. W. HUGHES AND CADE OIL AND GAS CO.  
804 Midland Savings Building  
Denver, Colorado 80202

CONTRACTOR: DUNNE-GARDNER PETROLEUM, INC.  
Suite 250, 200 West Douglas  
Wichita, Kansas 67202

COMMENCED: July 3, 1980


COMPLETED: July 13, 1980

CASING RECORD: 8-5/8" @ 522' w/350 sx

FROM	TO	DESCRIPTION
0	527	Sand and shale
527	1213	Shale
1213	1856	Shale and lime
1856	2215	Blue shale and lime
2215	3885	Shale and lime
3885	4176	Lime
4176	4370	Lime and shale
4370	4585	Lime
4585	4685	Lime and shale
4685	5155	Lime
5155	5282	Lime and shale
5282		Rotary total depth

STATE OF KANSAS )  
 ) ss  
COUNTY OF SEDGWICK)

I hereby certify that the above is a true and correct log to the best of my knowledge and belief.

  
Donald E. Hunt


RECEIVED  
STATE CORPORATION COMMISSION  
JUL 21 1980  
CONSERVATION DIVISION  
Wichita, Kansas

7-21-80

Subscribed and sworn to before me this 17th day of July, 1980.

My appointment expires:  
January 4, 1981

  
Kathleen L. Greger  
Notary Public



State of Kansas



15-023-20124-00-00

JOHN CARLIN  
R. C. LOUX  
JANE T. ROY  
PHILLIP R. DICK  
CAROL J. LARSON

Governor  
Chairman  
Commissioner  
Commissioner  
Executive Secretary

State Corporation Commission

CONSERVATION DIVISION

(Oil, Gas and Water)  
245 North Water  
WICHITA, KANSAS 67202

July 15, 1980

WELL PLUGGING AUTHORITY

Well No.	1
Lease	Magley
Description	C. NE SW
Section	30-4S-33W
County	Cheyenne
Total Depth	5284'
Plugging Contractor	Dunne Gardner Petroleum


C. W. Hughes and Cade Oil & Gas Co.  
204 Midland Saving Bldg.  
Denver, CO 80202

Gentlemen:

This is your authority to plug the above subject well in accordance with the Rules and Regulations of the State Corporation Commission.

This authority is void after ninety (90) day from the above date.

Yours very truly,

  
J. LEWIS BROCK, Administrator

Gilbert Balthazor, Box 9, Palco, KS 67657  
is hereby assigned to supervise the plugging of the above named well