

STATE OF KANSAS
STATE CORPORATION COMMISSION
CONSERVATION DIVISION
P. O. BOX 17027
WICHITA, KANSAS 67217

Rev. 6-3-74
FORM CP-1

RECEIVED
STATE CORPORATION COMMISSION

WELL PLUGGING APPLICATION FORM
File One Copy

SEP 11 1975
9-11-75
CONSERVATION DIVISION
Wichita, Kansas

API Number 15 - 023 - 20,010 - 00-00 (of this well)
Lease Owner Murfin Drilling Company
Address 617 Union Center, Wichita, Ks 67202
Lease (Farm Name) NEITZEL Well No. 1
Well Location C SE SW Sec. 28 Twp. 4S Rge. (X) 39 (W)
County Cheyenne Total Depth 4650' Field Name Wildcat
Oil Well Gas Well Input Well SWD Well Rotary D & A XX
Well Log attached with this application as required Yes
Date and hour plugging is desired to begin 9:00 a.m., 8/19/75

PLUGGING OF THIS WELL WILL BE DONE IN ACCORDANCE WITH K.S.A. 55-128 OF THE RULES AND REGULATIONS OF THE STATE CORPORATION COMMISSION.

Name of company representative authorized to be in charge of plugging operations:

Orval Bridge Address Box 288, Russell, Ks

Plugging Contractor Sun Oilwell Cmtg License No.

Address Box 169, Great Bend, Kansas

Invoice covering assessment for plugging this well should be sent to:

Name Murfin Drilling Company

Address 617 Union Center, Wichita, Ks 67202

and payment will be guaranteed by applicant or acting agent.

Signed: James R. Daniels
Applicant or Acting Agent
James R. Daniels, Gen. Manager
Date: 8/29/75

WELL LOG

15-023-20010-00-00

COMPANY Murfin Drilling

SEC. 28 T. 4S R. 39W
LOG. C SE SW

FARM NEITZEL NO. 1

RIG. NO. 14


TOTAL DEPTH 4650'

COUNTY Cheyenne
KANSAS

COMM. 8/9/75

COMP. 8/19/75

CONTRACTOR Murfin Drilling



CASING

20	10	
15	8	5/8" @ 321' w/200 sx
12	6	
13	5	

ELEVATION 3512 GL

PRODUCTION D&A

FIGURES INDICATE BOTTOM OF FORMATIONS

290 - sand, sub soil
 332 - shale
 500 - sand, shale
 1500 - shale
 1735 - shale, sand
 2135 - shale
 3905 - lime, shale
 4025 - lime w/chert
 4325 - lime, shale
 4650 - lime
 4650 = TD


State of Kansas

County of Sedgwick

ss:

I, James R. Daniels of the Murfin Drilling Company

do hereby certify that the above and foregoing is a true and correct copy of the log of the Neitzel #1 well.



James R. Daniels

Subscribed and sworn to before me this 29th day of August 19 75

JOLENE S. FRISBIE, STATE NOTARY PUBLIC

My Commission Expires: My Comm. Exp. March 13, 1979

Jolene S Frisbie
NOTARY PUBLIC

State of Kansas



15-023-20010-00-00

State Corporation Commission

CONSERVATION DIVISION

(Oil, Gas and Water)

P. O. Box 17027 3830 S. Meridian
WICHITA, KANSAS 67217

August 28, 1975

WELL PLUGGING AUTHORITY

Well No.	1
Lease	Neitzel
Description	C SE SW 28-4-39W
County	Cheyenne
Total Depth	4650'
Plugging Contractor	Murfin Drilling Company


Murfin Drilling Company
617 Union Center
Wichita, Kansas 67202

Gentlemen:

This is your authority to plug the above subject well in accordance with the Rules and Regulations of the State Corporation Commission.

This authority is void after 90 days from the above date.

Yours very truly,


J. Lewis Brock, Administrator

Mr. Gilbert Baltztor, Route 1, Palco, Kansas
is hereby assigned to supervise the plugging of the above named well.