

STATE OF KANSAS
STATE CORPORATION COMMISSION
CONSERVATION DIVISION
P. O. BOX 17027
WICHITA, KANSAS 67217

Rev. 6-3-74
FORM CP-1

COPY

15-039-20335-00-00
WELL PLUGGING APPLICATION FORM
File One Copy

RECEIVED
STATE CORPORATION COMMISSION
JUN 17 1976
06-17-1976
CONSERVATION DIVISION
WICHITA, KANSAS

API Number 15 - - (of this well)
Lease Owner S & W Drilling Co., Inc.
Address Box 132 Oberlin, Kansas
Lease (Farm Name) SMICK Well No. #1
Well Location C NE NE NE Sec. 5 Twp. 4S Rge. 28 (W)
County Decatur Total Depth 3085' Field Name _____
Oil Well _____ Gas Well _____ Input Well _____ SWD Well _____ Rotary D & A X
Well Log attached with this application as required Yes
Date and hour plugging is desired to begin 8:00 p.m. May 18, 1976

PLUGGING OF THIS WELL WILL BE DONE IN ACCORDANCE WITH K.S.A. 55-128 OF THE RULES AND REGULATIONS OF THE STATE CORPORATION COMMISSION.

Name of company representative authorized to be in charge of plugging operations:

Gerrell Veatch Address Hill City, Kansas 67642
Plugging Contractor Abercrombie Drilling, Inc. License No. #746
Address 801 Union Center, Wichita, Kansas 67202

Invoice covering assessment for plugging this well should be sent to:

Name S & W Drilling Co., Inc.
Address Box 132 Oberlin, Kansas

and payment will be guaranteed by applicant or acting agent.

Signed: Jerry A. Langrehr
Applicant or Acting Agent
Date: May 21, 1976

CONTRACTOR'S WELL LOG

15-039-20335-00-00

OPERATOR: S & W Drilling Company, Inc.
 CONTRACTOR: Abercrombie Drilling, Inc.
 WELL NAME: SMICK #1
 LOCATION: C NE NE NE Section 5-4S-28W
 Decatur County, Kansas
 SPUD DATE: May 16, 1976
 COMPLETION DATE: May 18, 1976

0	72	Surface dirt & sand
72	266	Sand & shale
266	800	Shale
800	2260	Shale & sand
2260	2809	Shale
2809	3085	Shale & sand streaks
	3085	Rotary Total Depth

Cut 266' of 12 1/4" hole. Ran 6 jts. 8 5/8" casing, Tallied 257.85', Set @ 264.85' K.B. Cemented with 200 sx. 50/50 Posmix, 2% gel, 3% ca. cl. Cement did circulate. Plug was down @ 5:45 a.m. May 16, 1976.

PLUGGED AND ABANDONED: 1st Plug was Set @ 1200' with 70 sx. cement; 2nd Plug was Set @ 250' with 20 sx. cement; 3rd Plug was Set @ 40' with 10 sx. cement. 50/50 Posmix, 6% gel - State Plugger: Gilbert Balthazor Plug was down @ 8:00 p.m. May 18, 1976.

SAMPLE TOPS:

Anhydrite 2432'
 B/Anhydrite 2470'

STATE OF KANSAS)
) SS
 COUNTY OF SEDGWICK)

Jerry A. Langrehr-Exec. Vice President of Abercrombie Drilling, Inc., does hereby state that the above and foregoing is a true and correct copy of the log of the SMICK #1 - C NE NE NE Section 5-4S-28W Decatur County, Kansas.



ABERCROMBIE DRILLING, INC.

By: Jerry A. Langrehr
 Jerry A. Langrehr-Exec. V.P.

Subscribed and sworn to before me, a Notary Public, in and for the aforesaid county and state as of this 21st day of May, 1976.

Diane Steincamp
 Diane Steincamp - Notary Public

My Commission Expires: February 18, 1980



State of Kansas



15-039-20 335-00-00

State Corporation Commission

CONSERVATION DIVISION

(Oil, Gas and Water)
245 North Water
WICHITA, KANSAS 67202

May 27, 1976

WELL PLUGGING AUTHORITY

Well No.	1
Lease	Snick
Description	NE NE NE Sec. 5-4-23W
County	Deatur
Total Depth	3085
Plugging Contractor	Abercrombie Drilling, Inc.

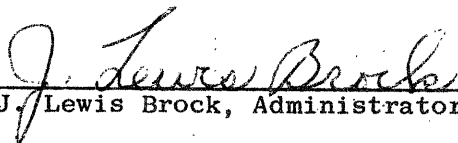
S & W Drilling Company
Box 132
Oberlin, KS 67749

Gentlemen:

This is your authority to plug the above subject well in accordance with the Rules and Regulations of the State Corporation Commission.

This authority is void after 90 days from the above date.

Yours very truly,


J. Lewis Brock, Administrator

Mr. Gilbert Balthazor, P. O. Box 9, Rt. #1, Palco, KS 67657
is hereby assigned to supervise the plugging of the above
named well.