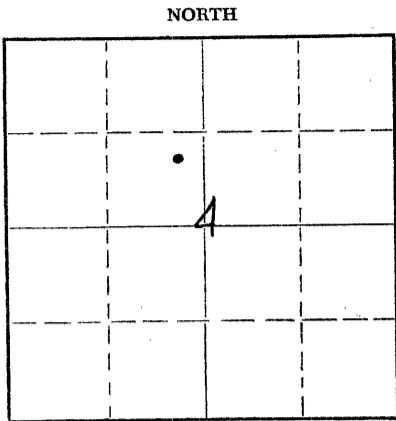


STATE OF KANSAS
STATE CORPORATION COMMISSION

15-039-00456-00-00
WELL PLUGGING RECORD

Give All Information Completely
Make Required Affidavit
Mail or Deliver Report to:
Conservation Division
State Corporation Commission
212 North Market, Insurance Bldg.
Wichita, Kansas

Decatur County, Sec. 4 Twp. 4S Rge. ~~27~~ 28 (W)
Location as "NE/CNW/SW" or footage from lines 150' NE Center SE NW
Lease Owner Halliburton Oil Producing Company
Lease Name Vavroch Well No. 11
Office Address 520 Cameron Building - Oklahoma City, Oklahoma
Character of Well (completed as Oil, Gas or Dry Hole) Dry Hole
Date well completed March 20, 19 62
Application for plugging filed March 20, 19 62
Application for plugging approved March 20, 19 62
Plugging commenced March 20, 19 62
Plugging completed March 20, 19 62
Reason for abandonment of well or producing formation Dry Hole



Locate well correctly on above Section Plat

If a producing well is abandoned, date of last production ----- 19
Was permission obtained from the Conservation Division or its agents before plugging was commenced? Yes

Name of Conservation Agent who supervised plugging of this well Mr. Eldon Petty
Producing formation None Depth to top ----- Bottom ----- Total Depth of Well 3935 Feet
Show depth and thickness of all water, oil and gas formations.

OIL, GAS OR WATER RECORDS

CASING RECORD

FORMATION	CONTENT	FROM	TO	SIZE	PUT IN	PULLED OUT
Lansing	Not Commercial			8 5/8	241	0

Describe in detail the manner in which the well was plugged, indicating where the mud fluid was placed and the method or methods used in introducing it into the hole. If cement or other plugs were used, state the character of same and depth placed, from ----- feet to ----- feet for each plug set.

Filled hole with heavy mud T.D. to 550'
Placed 20 sack cement plug from 550' to 485'
Filled hole with heavy mud 485' to 240'
Placed 20 sack cement plug from 240' to 180'
Filled hole with heavy mud 180' to 40'
Placed 10 sack cement plug in 8 5/8" casing from 40' to 10'
Cut off surface casing below ground level

RECEIVED
STATE CORPORATION COMMISSION
APR 6 1962
04-06-1962
CONSERVATION DIVISION
Wichita, Kansas

(If additional description is necessary, use BACK of this sheet)

Name of Plugging Contractor Bruch Drilling Company
Address Union Center Building, Wichita, Kansas

STATE OF Oklahoma, COUNTY OF Oklahoma, ss.
D. D. Swearingen (employee of owner) or (~~conservator~~) of the above-described well, being first duly sworn on oath, says: That I have knowledge of the facts, statements, and matters herein contained and the log of the above-described well as filed and that the same are true and correct. So help me God.

(Signature) D. D. Swearingen
520 Cameron Building, Oklahoma City, Okla.
(Address)

SUBSCRIBED AND SWORN TO before me this 4 day of APRIL, 19 62

Marjorie Sankersley
Notary Public

My commission expires 4-15-62



CONTRACTOR'S 15-039-00456-00-00
WELL LOG

Halliburton Oil Producing Co. &
Burch Drilling Co., Inc.
#11 Vavroch
C SE NW Sec. 4-4S-28W
Decatur County, Kansas

Set 241' 8 5/8" with 150 sacks cement.
Commenced: 3-13-62
Completed: 3-20-62
Elevation: 2711 KB
D & A

2116 Shale
2123 Anhydrite
2401 Shale
2432 Anhydrite
2485 Shale
3935 Shale & Lime


3935 Rotary Total Depth

DST #1. 3762-3935. Open 1 hour, shut
in 30 minutes. Recovered 240' muddy
salt water with slight scum of oil.
IBHP 1310# (30 mins), IFP 65#, FFP 125#,
FBHP 1285# (30 mins).

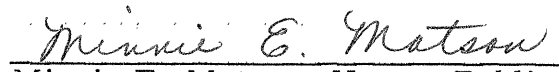
RECEIVED
STATE COMMISSION
APR 6 1962
CONSERVATION DIVISION

STATE OF KANSAS)
COUNTY OF SEDGWICK) ss

I, Earl M. Burch, President of Burch Drilling Co., Inc. being duly
sworn on oath, state: That I have knowledge of the facts, statements and
matters herein contained and that the same are true and correct.


Earl M. Burch, President

Subscribed and sworn to before me this 3rd day of April, 1962.


Minnie E. Matson, Notary Public

My commission expires: June 18, 1964