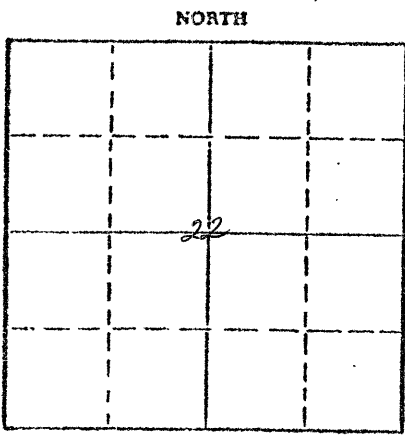


Give All Information Completely
Make Required Affidavit
Mail or Deliver Report to:
Conservation Division
State Corporation Commission
212 No. Market
Wichita, Kansas

WELL PLUGGING RECORD



Locate well correctly on above Section Plat

Cloud _____ County, Sec. 22 Twp 5S Rge. 1 (E) 1 (W)

Location as "NE/CNW&SW" or footage from lines C NE SW

Lease Owner Anadarko Production Company - Diamond Shamrock Corp.

Lease Name LAMBERT "A" Well No. 1

Office Address P. O. Box 351, Liberal, Kansas 67901

Character of Well (completed as Oil, Gas or Dry Hole) Dry Hole

Date well completed _____ 4/22 1976

Application for plugging filed Verbal 4/22 1976

Application for plugging approved Written 5/4 1976

Plugging commenced _____ 4/22 1976

Plugging completed _____ 4/22 1976

Reason for abandonment of well or producing formation Dry Hole

If a producing well is abandoned, date of last production _____ 19__

Was permission obtained from the Conservation Division or its agents before plugging was commenced? Yes

Name of Conservation Agent who supervised plugging of this well Gilbert Toman

Producing formation _____ Depth to top _____ Bottom _____ Total Depth of Well 3046 Feet

Show depth and thickness of all water, oil and gas formations.

OIL, GAS OR WATER RECORDS

CASING RECORD

FORMATION	CONTENT	FROM	TO	SIZE	PUT IN	PULLED OUT

Describe in detail the manner in which the well was plugged, indicating where the mud fluid was placed and the method or methods used in introducing it into the hole. If cement or other plugs were used, state the character of same and depth placed, from _____ feet to _____ feet for each plug set.

Spotted 40 sxs. cmt. 500', 25 sxs. 275', 10 sxs. 30'-0', 2 sxs. rathole, 2 sxs. mousehole.

(If additional description is necessary, use BACK of this sheet)

Name of Plugging Contractor B & N Drilling Company

Address Box 846, Independence, Kansas 67301

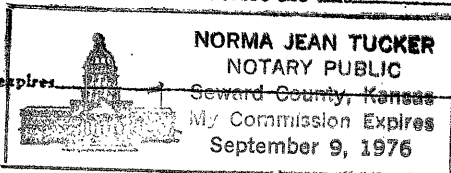
STATE OF Kansas, COUNTY OF Seward, ss.
Stanley R. Shoemaker

(employee of owner) or (~~owner or operator~~) of the above-described well, being first duly sworn on oath, says: That I have knowledge of the facts, statements, and matters herein contained and the log of the above-described well as filed and that the same are true and correct. So help me God.

(Signature) Stanley Shoemaker

Stanley R. Shoemaker, Div. Ofc. Mgr.
P. O. Box 351, Liberal (Address) Kansas 67901

SUBSCRIBED AND SWORN to before me this 19th day of May, 1976



Norma Jean Tucker
Notary Public.

KANSAS DRILLERS LOG

API No. 15 — 029 — 20,006 -00-00
 County Number

S. 22 T. 5S R. 1 ~~E~~ W

Loc. C NE SW

County Cloud

Operator
 Anadarko Production Company - Diamond-Shamrock Corporation

Address
 P. O. Box 351, Liberal, Kansas 67901

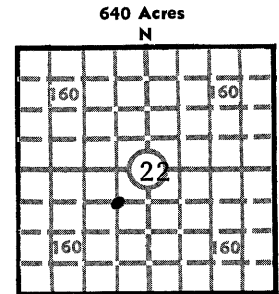
Well No. 1 Lease Name LAMBERT "A"

Footage Location
 1980 feet from (X) (S) line 1980 feet from (X) (W) line

Principal Contractor B & N Drilling Company Geologist Engineer--Walt Riggs

Spud Date 8 p.m. 4/13/76 Total Depth 3046' P.B.T.D.

Date Completed 4/22/76 Oil Purchaser



Locate well correctly
 Elev.: Gr. 1319'

DF _____ KB _____

CASING RECORD

Report of all strings set— surface, intermediate, production, etc.

Purpose of string	Size hole drilled	Size casing set (in O.D.)	Weight lbs/ft.	Setting depth	Type cement	Sacks	Type and percent additives
Surface	12-1/4"	8-5/8"	20#	284	Common	240	3% CaCl ₂

LINER RECORD

PERFORATION RECORD

Top, ft.	Bottom, ft.	Sacks cement	Shots per ft.	Size & type	Depth interval

TUBING RECORD

Size	Setting depth	Packer set at

ACID, FRACTURE, SHOT, CEMENT SQUEEZE RECORD

Amount and kind of material used	Depth interval treated

INITIAL PRODUCTION

Date of first production	Producing method (flowing, pumping, gas lift, etc.)				
RATE OF PRODUCTION PER 24 HOURS	Oil	Gas	Water	Gas-oil ratio	
	bbls.	MCF	bbls.		CFPB
Disposition of gas (vented, used on lease or sold)			Producing interval (s)		

INSTRUCTIONS: As provided in KCC Rule 82-2-125, within 90 days after completion of a well, one completed copy of this Drillers Log shall be transmitted to the State Geological Survey of Kansas, 4150 Monroe Street, Wichita, Kansas 67209. Copies of this form are available from the Conservation Division, State Corporation Commission, 3830 So. Meridian (P.O. Box 17027), Wichita, Kansas 66217. Phone AC 316-522-2206. If confidential custody is desired, please note Rule 82-2-125. Drillers Logs will be on open file in the Oil and Gas Division, State Geological Survey of Kansas, Lawrence, Kansas 66044.

Operator Anadarko Production Company - Diamond-Shamrock Corp.		DESIGNATE TYPE OF COMP.: OIL, GAS, DRY HOLE, SWDW, ETC.: Dry Hole
Well No. 1	Lease Name LAMBERT "A"	
S22 T5S R1 W		


WELL LOG

Show all important zones of porosity and contents thereof; cored intervals, and all drill-stem tests, including depth interval tested, cushion used, time tool open, flowing and shut-in pressures, and recoveries.

SHOW GEOLOGICAL MARKERS, LOGS RUN, OR OTHER DESCRIPTIVE INFORMATION.

FORMATION DESCRIPTION, CONTENTS, ETC.	TOP	BOTTOM	NAME	DEPTH
Shale-Lime	0	300		
Lime	300	550		
Lime Chert	550	650		
Shale/Lime Streaks	650	1602		
Heebner	1602	1705		
Lansing/KC	1705	2020		
Kinderhook Shale/Lime	2020	2249		
Mississippi	2249	2270		
Dolomite	2270	2300		
Shale/Lime	2300	2464		
Hunton	2464	2626		
Shale/Lime	2626	2854		
Lime	2854	2881		
Shale/Lime	2881	3010		
Lime	3010	3046		

USE ADDITIONAL SHEETS, IF NECESSARY, TO COMPLETE WELL RECORD.

Date Received	 Signature
	Stanley R. Shoemaker, Division Office Manager
	Title
	May 18, 1976
	Date