

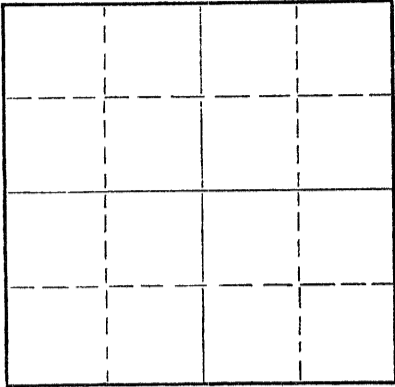
15-023-20002-00-00

STATE OF KANSAS
STATE CORPORATION COMMISSION

Give All Information Completely
Make Required Affidavit
Mail or Deliver Report to:
Conservation Division
State Corporation Commission
212 No. Market
Wichita, Kansas

WELL PLUGGING RECORD

NORTH



Locate well correctly on above
Section Plat

Cheyenne County, Sec. 23 Twp. 4S Rge. 42 (W) (W)
Location as "NE/CNW/SW" or footage from lines C NW SE
Lease Owner MACK OIL CO.
Lease Name Hart Well No. 1
Office Address 812 Union Center Bldg., Wichita, Kansas
Character of Well (completed as Oil, Gas or Dry Hole) Dry Hole
Date well completed 9-12 1968
Application for plugging filed 9-12 1968
Application for plugging approved 9-12 1968
Plugging commenced 9-12 1968
Plugging completed 9-12 1968
Reason for abandonment of well or producing formation Dry Hole

If a producing well is abandoned, date of last production _____ 19____
Was permission obtained from the Conservation Division or its agents before plugging was commenced? Yes

Name of Conservation Agent who supervised plugging of this well W. L. Nichols, Moreland, Kansas
Producing formation _____ Depth to top _____ Bottom _____ Total Depth of Well 5200 Feet
Show depth and thickness of all water, oil and gas formations.

OIL, GAS OR WATER RECORDS

CASING RECORD

FORMATION	CONTENT	FROM	TO	SIZE	PUT IN	PULLED OUT

Describe in detail the manner in which the well was plugged, indicating where the mud fluid was placed and the method or methods used in introducing it into the hole. If cement or other plugs were used, state the character of same and depth placed, from _____ feet to _____ feet for each plug set.

Filled hole with heavy mud.
Plug w/100 sx 2475' to 395'
Plug w/ 25 sx 395' to 40'
Plug w/ 10 sx 40' to top.
PD 4:30 p.m., 9-12-68


RECEIVED
STATE CORPORATION COMMISSION
SEP 20 1968
CONSERVATION DIVISION
Wichita, Kansas

9-20-68

(If additional description is necessary, use BACK of this sheet)
Name of Plugging Contractor Mack Oil Co.
Address P.O. Box 400, Duncan, Oklahoma 73533

STATE OF Kansas, COUNTY OF Sedgwick, ss.
Robert L. Harris (employee of owner) or (owner or operator) of the above-described well, being first duly sworn on oath, says: That I have knowledge of the facts, statements, and matters herein contained and the log of the above-described well as filed and that the same are true and correct. So help me God.
(Signature) Robert L Harris

Subscribed and sworn to before me this 17th day of September, 1968
Notary Public, Guinny Alden
Notary Public.



15-023-20002-00-00

RECEIVED
STATE CORPORATION COMMISSION
SEP 20 1968
CONSERVATION DIVISION
Wichita, Kansas

9-20-68

MACK OIL COMPANY
Duncan, Oklahoma

DRILLERS WELL LOG

#1 Hart

C NW SE - Section 23-4S-42W
Cheyenne County, Kansas
Elevation: 3549 KB
Initial Production: Dry
Contractor: Mack Oil Company

Commenced R.D.: 8-26-68
Completed R.D.: 9-12-68
Drillers Total Depth: 5200'

<u>STRATA</u>	<u>DEPTH</u>
Shale	0-1250
Sand & Shells	1250-1580
Sand	1580-1880
Sand & Shale	1880-2316
Shale & Shells	2316-2527
Shale & Lime	2527-2985
Shale	2985-3230
Shale & Anhydrite	3230-3373
Red Beds, Shale & Shells	3373-3475
Lime & Shale	3475-3947
Lime	3947-4020
Lime & Shale	4020-4916
Lime	4916-4984
Lime & Shale	4984-5030
Lime	5030-5200


I hereby certify that the above is a true and correct log of said well as reflected by the daily drilling reports.

MACK OIL COMPANY

By Robert L. Harris
Robert L. Harris

Signed and sworn to in my presence this 17th day of September, 1968, by Robert L. Harris, representative of Mack Oil Company.

Ginny Alden
Ginny Alden, Notary Public



My commission expires:
July 24, 1971