


15-023-20062-00-00

STATE OF KANSAS
STATE CORPORATION COMMISSION

WELL PLUGGING RECORD

Give All Information Completely
Make Required Affidavit
Mail or Deliver Report to
Conservation Division
State Corporation Comm.
245 North Water
Wichita, KS 67202

Cheyenne County, Sec. 11 Twp. 4 Rge. 42 1/2 W
Location as "NE/CNW 1/4 SW 1/4" or footage from lines
1320' FSL, 1320' FEL
Lease Owner Kansas-Nebraska Natural Gas Company, Inc.
Lease Name Lampe Well No. 1-11
Office Address P.O. Box 15265, Lakewood, Colorado 80215
Character of Well (Completed as Oil, Gas or Dry Hole)
Dry Hole
Date Well completed 1-1 1978
Application for plugging filed 1-18 1978
Application for plugging approved 1-5 1978
Plugging commenced 1-1 1978
Plugging completed 1-1 1978
Reason for abandonment of well or producing formation
Log analysis
If a producing well is abandoned, date of last production 19



Locate well correctly on above
Section Plat

Name of Conservation Agent who supervised plugging of this well Gilbert Balthazor
Producing formation Niobrara Depth to top 1474 Bottom TD Total Depth of Well 1601
Show depth and thickness of all water, oil and gas formations.

OIL, GAS OR WATER RECORDS

CASING RECORD

FORMATION	CONTENT	FROM	TO	SIZE	PUT IN	PULLED OUT
Pierre	Shale	1474'	130'	8 5/8"	162	0

Describe in detail the manner in which the well was plugged, indicating where the mud fluid was placed and the method or methods used in introducing it into the hold. If cement or other plugs were used, state the character of same and depth placed, from feet to feet for each plug set. Plug with 35 saks 50-50 Poz at bottom of surface casing and 10 saks 50-50 Poz at top of surface casing with 5 saks 50-50 Poz in rathole.

RECEIVED
STATE CORPORATION COMMISSION

JAN 23 1978

CONSERVATION DIVISION
Wichita, Kansas

1-23-78

(If additional description is necessary, use BACK of this sheet)

Name of Plugging Contractor Cementers Inc. (Kimball, Nebraska)

STATE OF Colorado COUNTY OF Jefferson, ss.
Don Erickson (employee of owner) or (owner or operator)
of the above-described well, being first duly sworn on oath, says: That I have knowledge of the facts, statements, and matters herein contained and the log of the above-described well as filed and that the same are true and correct. So help me God.

(Signature) *Don Erickson*

(Address)

SUBSCRIBED AND SWORN TO before me this 18th day of JANUARY, 1978

Lyneta A. Ennis
Notary Public.

My commission expires NOVEMBER 17, 1981

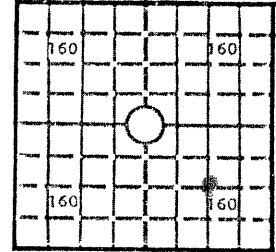
KANSAS DRILLERS LOG

API No. 15 — 023 — 20062 — 00-00
 County Number

S. 11 T. 4 R. 42 W
 Loc. 1320' FSL, 1320' FEL

County Cheyenne

640 Acres
 N



Elev.: Gr. 3569

DF KB 3580

Operator
 Kansas-Nebraska Natural Gas Company, Inc.

Address
 P. O. Box 15265, Lakewood, Colorado 80215

Well No. 1-11 Lease Name Lampe

Footage Location
 1320 feet from (N) (S) line 1320 feet from (E) (W) line

Principal Contractor Exeter Geologist Golson

Spud Date 12-31-77 Total Depth 1601' P.B.T.D.

Date Completed 1-1-78 Oil Purchaser

CASING RECORD

Report of all strings set — surface, intermediate, production, etc.

Purpose of string	Size hole drilled	Size casing set (in O.D.)	Weight lbs/ft.	Setting depth	Type cement	Sacks	Type and percent additives
Surface	12 1/4"	8 5/8"	24#	162	50-50 Poz	160	3% gel, 4% CaCl ₂

RECEIVED
 STATE CORPORATION COMMISSION
 JAN 23 1978 1-23-78

LINER RECORD

PERFORATION RECORD

Top, ft.	Bottom, ft.	Sacks cement	Size & type	Depth interval

TUBING RECORD

Size	Setting depth	Packer set at

ACID, FRACTURE, SHOT, CEMENT SQUEEZE RECORD

Amount and kind of material used	Depth interval treated

INITIAL PRODUCTION

Date of first production P&A Producing method (flowing, pumping, gas lift, etc.)

RATE OF PRODUCTION PER 24 HOURS	Oil bbls.	Gas MCF	Water bbls.	Gas-oil ratio CFPB

Disposition of gas (vented, used on lease or sold) Producing interval(s) None

INSTRUCTIONS: As provided in KCC Rule 82-2-125, within 90 days after completion of a well, one completed copy of this Drillers Log shall be transmitted to the State Geological Survey of Kansas, 4150 Monroe Street, Wichita, Kansas 67209. Copies of this form are available from the Conservation Division, State Corporation Commission, 3830 So. Meridian (P.O. Box 17027), Wichita, Kansas 66217. Phone AC 316-522-2206. If confidential custody is desired, please note Rule 82-2-125. Drillers Logs will be on open file in the Oil and Gas Division, State Geological Survey of Kansas, Lawrence, Kansas 66044.

Operator: Kansas-Nebraska Natural Gas Company, Inc. DESIGNATE TYPE OF COMP.: OIL, GAS, DRY HOLE, SWDW, ETC.: Dry Hole


Well No. 1-11 Lease Name Lampe

S 11 T 4 R 42 ^K/_W

WELL LOG
 Show all important zones of porosity and contents thereof; cored intervals, and all drill-stem tests, including depth interval tested, cushion used, time tool open, flowing and shut-in pressures, and recoveries. SHOW GEOLOGICAL MARKERS, LOGS RUN, OR OTHER DESCRIPTIVE INFORMATION.

FORMATION DESCRIPTION, CONTENTS, ETC.	TOP	BOTTOM	NAME	DEPTH
Niobrara	1474	TD	Ardmore Bentonite	1420
Logs run: CNL-FDC-GR, DIL				

USE ADDITIONAL SHEETS, IF NECESSARY, TO COMPLETE WELL RECORD.

Date Received	 Signature
	Title
	1-18-78 Date