

KCC DIST #

CARD MUST BE TYPED

State of Kansas  
NOTICE OF INTENTION TO DRILL  
HUGOTON INFILL

CARD MUST BE SIGNED

SGA-NO

EFFECTIVE DATE 11-15-2004

Starting Date November 13, 2004  
month day year

API Number 15 - 055-21848-00-00

OPERATOR: License # 32390 11/30/05  
Name HIGH PLAINS PRODUCTION LLC  
Address P O Box 228  
City/State/Zip Savoy, TX 75479  
Contact Person Jim Fuller or Ron Osterbuhr  
Phone (903) 965-5403 or (620) 275-7888

IS SECTION X REGULAR IRREGULAR  
SW SW Sec 2 Twp 23 S Rg 33 W  
330 Ft from South Line of Section  
330 Ft from East Line of Section

NOTE: Attach acreage attribution plat locating both Chase (Hugoton) wells  
Total number of acres attributed to unit 640

CONTRACTOR: License # 5382 33375  
Name Cheyenne Drilling Inc. 6/30/05  
City/State Garden City, Kansas 2/28/05  
Well Drilled as: X New Recompletion OWWO  
Projected Total Depth 2700 feet  
Formation Chase Group

Nearest producing well from same common source of supply 4600 feet  
Nearest lease or unit boundary line 330 feet  
County Finney

Lease Name Messenger Well # 2-3  
Ground surface elevation 2865 feet MSL  
Depth to bottom of fresh water 320 feet

Depth to bottom of usable water 1080 feet  
Surface pipe by Alternate: 1 2 X  
Surface pipe planned to be set 360 feet

Water Source for Drilled Operations:  
DWR Permit #: well farm pond X other

If OWWO or Recompletion: old well info as follows:  
Operator  
Well Name  
Comp. Date Old Total Depth

I certify that well will comply with K.S.A. 55-101, et seq., plus eventually plugging hole to KCC specifications.  
Date 11-02-04 Signature of Operator or Agent James R. Fuller Title member/manager

For KCC Use:  
Conductor Pipe Required NONE feet; Minimum Surface Pipe Required 340 feet per Alt. 1 2  
This Authorization Expires 5-10-2005 Approved By RSP 11-10-2005 9/95

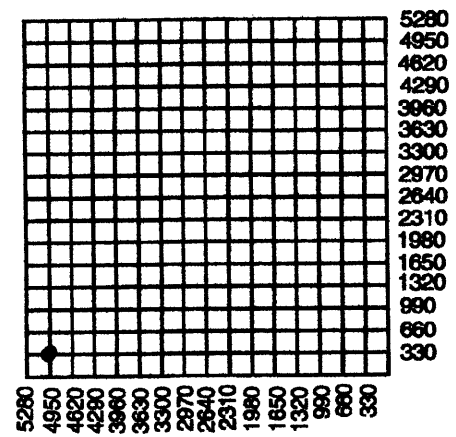
WELL LOCATION EXCEPTION (WLE) GRANTED 11-10-2004

WLE 05-CONS-062-CWLE

RECEIVED  
KANSAS CORPORATION COMMISSION  
NOV 05 2004  
CONSERVATION DIVISION  
WICHITA, KS

Must be filed with K.C.C. five (5) days prior to commencing well  
This card void if drilling not started within six (6) months of date received by K.C.C.

A Regular Section of Land  
1 Mile = 5,280 Ft.



- Important procedures to follow:
1. Notify District office before setting surface casing.
  2. Set surface casing by circulating cement to the top.
  3. File completion forms ACO-1 with K.C.C. within 120 days of well spud date, following instructions on ACO-1, side 1, and including copies of wireline logs.
  4. Notify District office 48 hours prior to old well workover or re-entry.
  5. Submit plugging report (CP-4) to K.C.C. after plugging is completed.
  6. If an alternate 2 completion, cement in the production pipe from below any useable water to surface within 120 days of spud date.

State Corporation Commission of Kansas  
Conservation Division  
130 S. Market Room 2078  
Wichita, Kansas 67202-1212  
(316) 337-6231

\* Well Location Exception Granted 11-10-2005  
Document # 05-CONS-062-CWLE

# IN ALL CASES PLOT THE INTENDED WELL ON THE PLAT BELOW

Plat of acreage attributable to a well in a prorated or spaced field

If the intended well is in a prorated or spaced field, please fully complete this side of the form. If the intended well is in a prorated or spaced field complete the plat below showing that the well will be properly located in relationship to other wells producing from the common source of supply. Please show all the wells and within 1 mile of the boundaries of the proposed acreage attribution unit for gas wells and within 1/2 mile of the boundaries of the proposed acreage attribution unit for oil wells.

API No. 15 - 055-21848-00-00  
 Operator: HIGH PLAINS PRODUCTION LLC  
 Lease: Messenger  
 Well Number: #2-3  
 Field: Hugoton  
 Number of Acres attributable to well: 640  
 QTR / QTR / QTR of acreage: SW - SW - SW

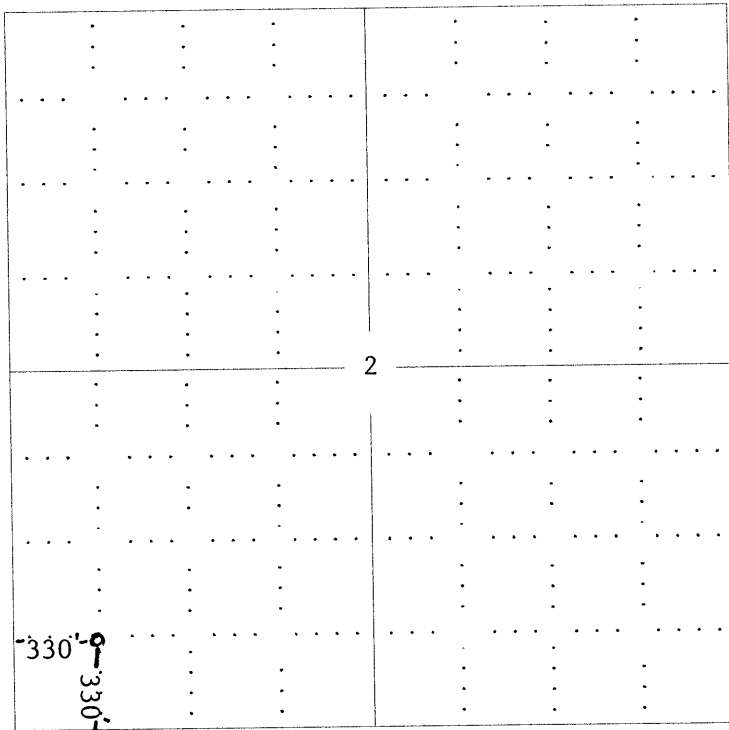
Location of Well: County: Finney  
 330 feet from  N /  S Line of Section  
 330 feet from  E /  W Line of Section  
 Sec. 2 Twp. 23 S. R. 33  East  West

Is Section:  Regular or  Irregular

If Section is Irregular, locate well from nearest corner boundary.  
 Section corner used:  NE  NW  SE  SW

## PLAT

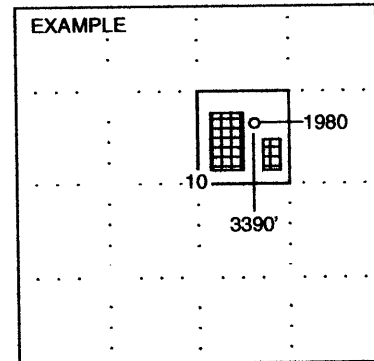
(Show location of the well and shade attributable acreage for prorated or spaced wells.)  
 (Show footage to the nearest lease or unit boundary line.)



RECEIVED  
KANSAS CORPORATION COMMISSION

NOV 05 2004

CONSERVATION DIVISION  
WICHITA, KS



NOTE: In all cases locate the spot of the proposed drilling location.

### In plotting the proposed location of the well, you must show:

1. The manner in which you are using the depicted plat by identifying section lines, i.e. 1 section, 1 section with 8 surrounding sections, 4 sections, etc.
2. The distance of the proposed drilling location from the section's south / north and east / west.
3. The distance to the nearest lease or unit boundary line.
4. If proposed location is located within a prorated or spaced field a certificate of acreage attribution plat must be attached: (CO-7 for oil wells; CG-8 for gas wells).