

15-147-19105-00-00

STATE OF KANSAS
STATE CORPORATION COMMISSION

Give All Information Completely
Make Required Affidavit
Mail or Deliver Report to:
Conservation Division
State Corporation Commission
211 No. Broadway
Wichita, Kansas

WELL PLUGGING RECORD

Phillips County, Sec. 24 Twp. 5 Rge. 18 (E) (W)

Location as "NE/CNW%SW%" or footage from lines SE SW SE

Lease Owner Shawver-Armour, Inc.

Lease Name G. Jones Well No. 1

Office Address 817 Central Building, Wichita, Kansas

Character of Well (completed as Oil, Gas or Dry Hole) Oil

Date well completed 11-16 19 50

Application for plugging filed 12-18 19 57

Application for plugging approved 12-20 19 57

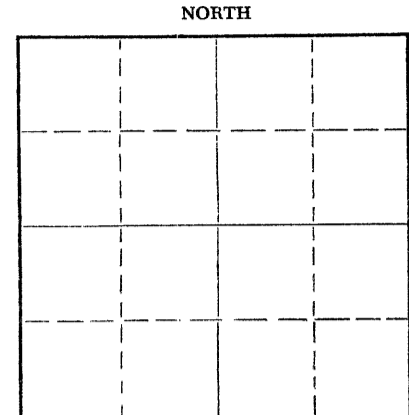
Plugging commenced 1-4 19 58

Plugging completed 1-4 19 58

Reason for abandonment of well or producing formation Depleted

If a producing well is abandoned, date of last production 12-28 19 57

Was permission obtained from the Conservation Division or its agents before plugging was commenced? yes



Locate well correctly on above Section Plat

Name of Conservation Agent who supervised plugging of this well Eldon Petty

Producing formation Lansing Kansas City Depth to top 3115 Bottom 3340 Total Depth of Well 3340 Feet

Show depth and thickness of all water, oil and gas formations.

OIL, GAS OR WATER RECORDS


CASING RECORD

| FORMATION | CONTENT | FROM | TO | SIZE | PUT IN | PULLED OUT |
|-----------|---------|------|-----|--------|--------|------------|
| Surface | water | 0 | 115 | 8 5/8" | 115 | none |
| | | | | | | |
| | | | | | | |
| | | | | | | |
| | | | | | | |
| | | | | | | |
| | | | | | | |
| | | | | | | |

Describe in detail the manner in which the well was plugged, indicating where the mud fluid was placed and the method or methods used in introducing it into the hole. If cement or other plugs were used, state the character of same and depth placed, from _____ feet to _____ feet for each plug set.

Plugging Record:

Plugged back w/ crushed rock to 3150', dumped 3 sax cement @ 3150' w/dump bailer. Top of cement 3120'. Pumped in 15 sax gel-mud @ 575', pumped in 15 sax cement by Sun Cem. Co. Filled with mud to 35', set rock bridge, dumped 10 sax cement for cap.



(If additional description is necessary, use BACK of this sheet)

Name of Plugging Contractor Shawver-Armour, Inc. 1-2858
Address 817 Central Building Wichita, Kansas


STATE OF KANSAS, COUNTY OF SEDGWICK, ss. JAMES ARMOUR (employee of owner) or (owner or operator) of the above-described well, being first duly sworn on oath, says: That I have knowledge of the facts, statements, and matters herein contained and the log of the above-described well as filed and that the same are true and correct. So help me God.

(Signature) James Armour
JAMES ARMOUR
817 Central Building, Wichita, Kansas
(Address)

SUBSCRIBED AND SWORN TO before me this 9th day of January, 19 58

Marjorie Hall
MARJORIE HALL
Notary Public.

My commission expires December 29, 1959



15-147-19105-00-00

DRILLING LOG

WELL NAME: Jones # 1
OWNERS: Laura Jane Oil Co.,
CONTRACTORS: Laura Jane Oil Co.
COMM: 10-25-50
COMP: 11-2-50

LOCATION: SE SW SE, 24-5-18W
Phillips County, Ks.
ELEVATION: 1962 DF
1964 RB
CASING RECORD: 8 5/8" @ 115'
3340' 4 1/2"
PRODUCTION:

| <u>FORMATION</u> | <u>TO</u> | |
|------------------|-----------|------------------------------|
| Soil | 50 | |
| Sand | 75 | |
| Shale | 695 | |
| DKA Sand | 575 | |
| Shale-Red Rock | 1370 | Tops from Rotary Bushing |
| Anhydrite | 1440 | |
| Shale-Lime | 2670 | Top Heebner 3075 |
| Lime | 2690 | Top Toronto 3098 |
| Shale-Lime | 3075 | Top Lansing K. C. 3115 |
| Shale | 3098 | |
| Lime | 3340 | TD Rotary (Casing on bottom) |

Drilled in by Cable tools.

I certify that the above is a true and correct copy of the log of the Jones # 1, SE SW SE, 24-5-18W, Phillips County, Kansas, to the best of my knowledge.

LAURA JANE OIL CO., INC.

BY: H. D. Shanver
H. D. SHANVER

Sworn and subscribed to before me this 22nd day of June, 1959.

My Comm. Expires ~~6-28-52~~
Dec 29 1959

Marjorie Hall
NOTARY PUBLIC

PLUGGING
FILE SEC 24 T. 5 R. 18W
BOOK PAGE 64 LINE 17