

STATE OF KANSAS  
STATE CORPORATION COMMISSION  
CONSERVATION DIVISION  
P. O. BOX 17027  
WICHITA, KANSAS 67217

Rev. 6-3-74  
FORM CP-1

WELL PLUGGING APPLICATION FORM  
File One Copy STATE CORPORATION COMMISSION

RECEIVED  
SEP 17 1976  
9-17-76  
CONSERVATION DIVISION  
- Wichita, Kansas

API Number 15 - 147 - 20220-00-00 (of this well)  
Lease Owner Rains & Williamson Oil Co., Inc.  
Address 435 Page Court, 220 W. Douglas, Wichita, Kansas 67202  
Lease (Farm Name) Shaw "A" Well No. #1  
Well Location SW NW NE Sec. 10 Twp. 5S Rge. 18 (E)  (W)   
County Phillips Total Depth 3375' Field Name \_\_\_\_\_  
Oil Well  Gas Well  Input Well  SWD Well  Rotary D & A   
Well Log attached with this application as required Yes  
Date and hour plugging is desired to begin 1:00 p.m. 9-10-76

PLUGGING OF THIS WELL WILL BE DONE IN ACCORDANCE WITH K.S.A. 55-128 OF THE RULES AND REGULATIONS OF THE STATE CORPORATION COMMISSION.

Name of company representative authorized to be in charge of plugging operations:

Paul Stephens Address Box 166, Pratt, Kansas 67124

Plugging Contractor Rains & Williamson Oil Co., Inc. License No. 682

Address 435 Page Court, 220 W. Douglas, Wichita, Kansas 67202

Invoice covering assessment for plugging this well should be sent to:

Name Rains & Williamson Oil Co., Inc.

Address 435 Page Court, 220 W. Douglas, Wichita, Kansas 67202

and payment will be guaranteed by applicant or acting agent.

Signed: Wilson Rains  
Applicant or Acting Agent  
Wilson Rains

Date: 9-16-76

WELL LOG

15-147-20220-00-00

COMPANY Rains & Williamson Oil Co., Inc

SEC. 10 T. 5S R. 18W  
LOC. SW NW NE

FARM Shaw "A" NO. #1


RIG. NO. #7

TOTAL DEPTH 3375'

COMM. 9-4-76

COMP. 9-10-76

COUNTY Phillips  
KANSAS



CONTRACTOR Rains & Williamson Oil Co., Inc.

CASING

20 10  
15 8 5/8" @ 207' w/150 sx. common,  
12 6 2% cc.  
13 5

ELEVATION 1956 KB

PRODUCTION D&A

FIGURES INDICATE BOTTOM OF FORMATIONS

Shale	658
Sand	791
Sand & Shale	928
Sand	1136
Sand & Shale	1329
Shale & Sand	1430
Shale	2305
Shale & Lime	3110
Lime	3375
<u>ROTARY TOTAL DEPTH</u>	<u>3375</u>

RECEIVED  
STATE CORPORATION COMMISSION


SEP 17 1976  
9-17-76  
CONSERVATION DIVISION  
Phillips, Kansas

State of Kansas  
County of Sedgwick } ss:

I, Wilson Rains, President of the Rains & Williamson Oil Co., Inc. Company

upon oath state that the above and foregoing is a true and correct copy of the log of the Shaw "A" #1 well.

Wilson Rains  
Wilson Rains



Subscribed and sworn to before me this 16 day of September 19 76

My Commission Expires: 10-4-79

Juanita M. Green  
NOTARY PUBLIC  
Juanita M. Green

State of Kansas



15-147-20220-00-00

State Corporation Commission

CONSERVATION DIVISION

(Oil, Gas and Water)

245 North Water  
WICHITA, KANSAS 67202

September 14, 1976

WELL PLUGGING AUTHORITY

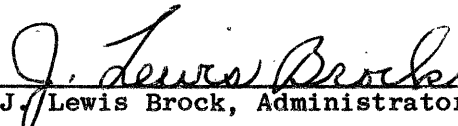
Well No.	1
Lease	Shaw "A"
Description	SW NW NE Sec. 10-5-18W
County	Phillips
Total Depth	3375
Plugging Contractor	Co. Tools

Rains & Williamson Oil Company  
435 Page Court,  
220 West Douglas  
Wichita, Kansas 67202  
Gentlemen:

This is your authority to plug the above subject well in accordance with the Rules and Regulations of the State Corporation Commission.

This authority is void after 90 days from the above date.

Yours very truly,

  
J. Lewis Brock, Administrator

Mr. Leo Massey, 109 West 15th, Hays, Kansas 67601  
is hereby assigned to supervise the plugging of the above named well.