

STATE OF KANSAS  
STATE CORPORATION COMMISSION  
CONSERVATION DIVISION  
245 North Water  
WICHITA, KANSAS 67202

Rev. 6-3-74  
FORM CP-1

RECEIVED  
STATE CORPORATION COMMISSION

WELL PLUGGING APPLICATION FORM  
File One Copy

SEP 12 1978  
9-12-78  
CONSERVATION DIVISION  
Wichita, Kansas

API Number 15 - 147 - 20,182 - 00-00 (of this well)  
Lease Owner Rains & Williamson Oil Co., Inc.  
Address 435 Page Court, 220 W. Douglas, Wichita, Kansas 67202  
Lease (Farm Name) Shaw Well No. #1  
Well Location NE NE NE Sec. 10 Twp. 5S Rge. 18 (E)  (W) X  
County Phillips Total Depth 3321'  
3264' Field Name   
Oil Well X Gas Well  Input Well  SWD Well  Rotary D & A   
Well Log attached with this application as required Yes  
Date and hour plugging is desired to begin 9-21-78

PLUGGING OF THIS WELL WILL BE DONE IN ACCORDANCE WITH K.S.A. 55-128 OF THE RULES AND REGULATIONS OF THE STATE CORPORATION COMMISSION.

Name of company representative authorized to be in charge of plugging operations:

Paul Stephens Address Box 166, Pratt, Kansas 67124

Plugging Contractor Rains & Williamson Oil Co., Inc. License No. 682


Address 435 Page Court, 220 W. Douglas, Wichita, Kansas 67202

Invoice covering assessment for plugging this well should be sent to:

Name Rains & Williamson Oil Co., Inc.

Address 435 Page Court, 220 W. Douglas, Wichita, Kansas 67202

and payment will be guaranteed by applicant or acting agent.

Signed:   
Applicant or Acting Agent  
Wilson Rains

Date: 9-11-78

WELL LOG

15-147-20182-00-00

COMPANY Rains & Williamson Oil Co., Inc.

SEC. 10 T. 5S R. 18W  
LOC. NE NE NE

FARM Shaw

NO. 1


RIG. NO. 4

TOTAL DEPTH 3321'

COMM. 2-21-75

COMP. 2-28-75

COUNTY Phillips  
KANSAS



CONTRACTOR Rains & Williamson Oil Co., Inc.

CASING

20	10		
15	8-5/8"	@ 208' w/150 sx common, 2% gel	ELEVATION 1886 KB
12	6		3% cc
13	5		PRODUCTION Oil
	4 1/2"	@ 3297' w/100 sx common, salt sat., 10 bbls. salt flush ahead.	

FIGURES INDICATE BOTTOM OF FORMATIONS

Surface Clay	123
Shale	2217
Shale & Sand	725
Shale & Hard Sand	830
Sand	1030
Redbed & Shale	1333
Anhydrite	1370
Shale & Shells	1920
Shale & Lime	2810
Lime & Shale	2940
Lime	3240
Shale & Lime	3321
<u>Rotary Total Depth</u>	<u>3321</u>

RECEIVED  
STATE CORPORATION COMMISSION

SEP 14 1978

CONSERVATION DIVISION  
Wichita, Kansas

State of Kansas  
County of Sedgwick } ss:

I, Wilson Rains, President of the Rains & Williamson Oil Company, Inc

upon oath state that the above and foregoing is a true and correct copy of the log of the Shaw #1 well.

Wilson Rains  
Wilson Rains



Subscribed and sworn to before me this 3rd day of March 19 75

My Commission Expires: October 4, 1975

Juanita M. Green  
NOTARY PUBLIC  
Juanita M. Green

State of Kansas



15-147-20182-00-00

State Corporation Commission

CONSERVATION DIVISION

(Oil, Gas and Water)

245 North Water  
WICHITA, KANSAS 67202

September 12, 1978

WELL PLUGGING AUTHORITY

Well No.	1
Lease	Shaw
Description	NE NE NE Sec. 10-5-18W
County	Phillips
Total Depth	3264 3321
Plugging Contractor	Raine & Williamson Oil Co., Inc.

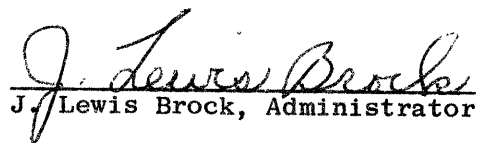
Raine & Williamson Oil Co., Inc.  
435 Page Court, 220 West Douglas  
Wichita, Kansas 67202

Gentlemen:

This is your authority to plug the above subject well in accordance with the Rules and Regulations of the State Corporation Commission.

This authority is void after 90 days from the above date.

Yours very truly,

  
J. Lewis Brock, Administrator

Mr Leo Massey, 109 West 15th, Hays, Kansas 67601  
is hereby assigned to supervise the plugging of the above  
named well.

cc: Duane L. Rankin, P.O. Box 967, Great Bend, Kansas 67530