

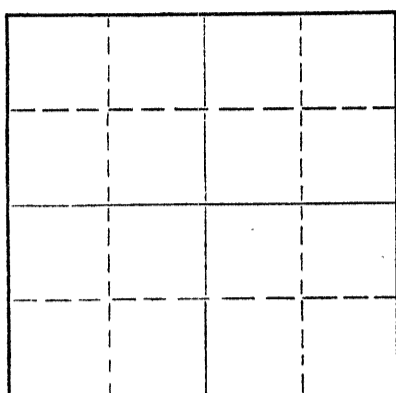
15-147-20139-00-00

STATE OF KANSAS  
STATE CORPORATION COMMISSION

Form CP-4

Give All Information Completely  
Make Required Affidavit  
Mail or Deliver Report to:  
Conservation Division  
State Corporation Commission  
212 No. Market  
Wichita, Kansas 67202

WELL PLUGGING RECORD



Locate well correctly on above  
Section Plat

Phillips County. Sec. 2 Twp. 5S Rge. (E) 20 (W)  
Location as "NE/CNW/SW" or footage from lines SW SE SW  
Lease Owner Leben Oil Corporation  
Lease Name Wiltrout Well No. 1  
Office Address 200 West Douglas, Wichita, Kansas 67202  
Character of Well (completed as Oil, Gas or Dry Hole) Dry Hole  
Date well completed October 15, 19 71  
Application for plugging filed 19  
Application for plugging approved 19  
Plugging commenced October 15, 19 71  
Plugging completed October 15, 19 71  
Reason for abandonment of well or producing formation Dry Hole

If a producing well is abandoned, date of last production 19  
Was permission obtained from the Conservation Division or its agents before plugging was commenced? Yes (Leo Massey of Hays)

Name of Conservation Agent who supervised plugging of this well \_\_\_\_\_  
Producing formation \_\_\_\_\_ Depth to top \_\_\_\_\_ Bottom \_\_\_\_\_ Total Depth of Well 3482 Feet  
Show depth and thickness of all water, oil and gas formations.

OIL, GAS OR WATER RECORDS

CASING RECORD

FORMATION	CONTENT	FROM	TO	SIZE	PUT IN	PULLED OUT
	Surface	0	268'	8-5/8"	268'	-----
	Casing					

Describe in detail the manner in which the well was plugged, indicating where the mud fluid was placed and the method or methods used in introducing it into the hole. If cement or other plugs were used, state the character of same and depth placed, from \_\_\_\_\_ feet to \_\_\_\_\_ feet for each plug set.

Heavy Mud from Total Depth to 800 Feet,  
Plug and 70 sax Cement; Mud to 240 Feet,  
Plug and 20 sax Cement; Mud to 40 Feet,  
1/2 sax Hulls, Plug bridged and 10 sax  
Cement to Base of Cellar; 2 sax Cement  
in Rat Hole. Job completed @ 6:00 A.M.

RECEIVED  
STATE CORPORATION COMMISSION  
OCT 20 1971  
CONSERVATION DIVISION  
Wichita, Kansas

10-20-71

(If additional description is necessary, use BACK of this sheet)

Name of Plugging Contractor Halliburton  
Address Box 339, Hays, Kansas

STATE OF KANSAS, COUNTY OF SEDGWICK, ss.  
Clarence Michael of Sage Drlg. Co. (employee of owner) or (owner or operator) of the above described


well, being first duly sworn on oath, says: That I have knowledge of the facts, statements, and matters herein contained and the log of the above described well as filed and that the same are true and correct. So help me God.

(Signature) Clarence Michael  
500 Bitting Building, Wichita, Kansas  
(Address)

Subscribed and SWORN to before me this 18th day of October, 19 71

November 26, 1974.

Louise K. Whitted  
Louise K. Whitted - Notary Public.



15-147-20139-00-00

DRILLERS LOG

WILTROUT NO. 1

CASING RECORD:	OPERATOR: Leben Oil Corporation	DESCRIPTION:
8-5/8" @ 268' w/185 sax cement	CONTRACTOR: Sage Drilling Co.	SW SE SW Sec. 2-5S-20W Phillips Co., Kans.
TOTAL DEPTH: 3482'	COMMENCED: October 3, 1971	ELEVATION: 2012KB
	COMPLETED: October 15, 1971	


<u>FORMATION</u>	<u>FROM</u>	<u>TO</u>	<u>REMARKS</u>
Surface Soil	0	270	
Shale	270	280	
Shale & Sand	280	1522	
Anhydrite	1522	1552	
Sand & Shale	1552	1587	
Shale	1587	2022	
Shale & Lime	2022	2660	
Lime & Shale	2660	3010	
Shale & Lime	3010	3140	
Lime & Shale	3140	3190	
Lime	3190	3355	
Lime & Shale	3355	3482	D&A

RECEIVED  
STATE CORPORATION COMMISSION  
OCT 20 1971  
CONSERVATION DIVISION  
Wichita, Kansas  
10-20-71

I certify that this is a true and correct copy of the above log to the best of my knowledge.

SAGE DRILLING CO., INC.

By Clarence Michael  
Clarence Michael



Subscribed and sworn to before me this 18th day of October, 1971.

Louise K. Whitted  
Louise K. Whitted, Notary Public

My commission expires:  
November 26, 1974.