

15-147-20115-00-00

STATE OF KANSAS
STATE CORPORATION COMMISSION

Form CP-4

Give All Information Completely
Make Required Affidavit
Mail or Deliver Report to:
Conservation Division
State Corporation Commission
212 No. Market
Wichita, Kansas 67202

WELL PLUGGING RECORD

Phillips County. Sec. 2 Twp. 5S Rge. (E) 20 (W)

Location as "NE/CNW/SW" or footage from lines NE NW NE
Lease Owner Leben Oil Corporation

Lease Name Langan Well No. 1

Office Address Box 486, Great Bend, Kansas

Character of Well (completed as Oil, Gas or Dry Hole) Dry Hole

Date well completed March 4 19 71

Application for plugging filed March 4 19 71

Application for plugging approved March 4 19 71

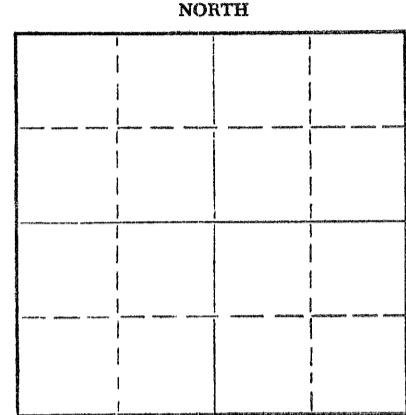
Plugging commenced March 4 19 71

Plugging completed March 4 19 71

Reason for abandonment of well or producing formation Dry Hole

If a producing well is abandoned, date of last production 19

Was permission obtained from the Conservation Division or its agents before plugging was commenced? Yes



Name of Conservation Agent who supervised plugging of this well Leo Massey

Producing formation Depth to top Bottom Total Depth of Well Feet

Show depth and thickness of all water, oil and gas formations.

OIL, GAS OR WATER RECORDS

CASING RECORD

| FORMATION | CONTENT | FROM | TO | SIZE | PUT IN | PULLED OUT |
|-----------|---------|------|----|--------|--------|------------|
| | | | | 8 5/8" | 247' | none |
| | | | | | | |
| | | | | | | |
| | | | | | | |
| | | | | | | |
| | | | | | | |
| | | | | | | |
| | | | | | | |
| | | | | | | |

Describe in detail the manner in which the well was plugged, indicating where the mud fluid was placed and the method or methods used in introducing it into the hole. If cement or other plugs were used, state the character of same and depth placed, from feet to feet for each plug set.

Plugged hole @ 600' w/ 70 sx 50/50 pos 6% gel
230' w/ 20 sx
40' w/ 1/2 hulls plug 10 sx

RECEIVED
STATE CORPORATION COMMISSION
MAR 10 1971
CONSERVATION DIVISION
Wichita, Kansas

3-10-71

(If additional description is necessary, use BACK of this sheet)

Name of Plugging Contractor Leben Drilling, Inc.
Address Box 486, Great Bend, Kansas

STATE OF Kansas, COUNTY OF Barton, ss.


James R. Rodgers (employee of owner) or (owner or operator) of the above-described well, being first duly sworn on oath, says: That I have knowledge of the facts, statements, and matters herein contained and the log of the above-described well as filed and that the same are true and correct. So help me God.

(Signature) James R. Rodgers

Box 486, Great Bend, Kansas (Address)

SUBSCRIBED AND SWORN TO before me this 9th day of March 19 71

My commission expires October 19, 1972



WELL LOG


15-147-2015-00-00

Company Leben Oil Corporation
Contractor Leben Drilling, Inc.
Farm Langan #1
Total Depth 3400'
Commenced 2-26-71
Completed 3-4-71

Sec.2 T.5S R. 20W
Loc. NE NW NE
County Phillips

Casing 8 5/8" 20# new casing @ 247'
cemented w/200 sx common 2% CC

Production
D & A



Figures Indicate Bottom of Formations

| | |
|-------------|------------------|
| 75 | Sand & Post Rock |
| 195 | Sand & Shale |
| 247 | Blue Shale |
| 960 | Shale |
| 1158 | Sand |
| 1432 | Shale |
| 1462 | Anhydrite |
| 2363 | Shale |
| 2636 | Shale Lime |
| 3000 | Lime & Shale |
| 3400 | Lime |
| <u>3400</u> | <u>RTD</u> |

RECEIVED
STATE CORPORATION COMMISSION
MAR 10 1971
CONSERVATION DIVISION
Wichita, Kansas
3-10-71

State of Kansas
County of Barton } SS

I, James R. Rodgers of Leben Drilling, Inc., upon oath state that the above and foregoing is a true and correct copy of the log of the Langan #1 Well.

James R. Rodgers

Subscribed and sworn to before me this 9th day of March 1971

My Commission Expires:
October 19, 1972

Donald M. [Signature]
NOTARY PUBLIC
STATE OF KANSAS