

15-147-01033-00-00

STATE OF KANSAS  
STATE CORPORATION COMMISSION

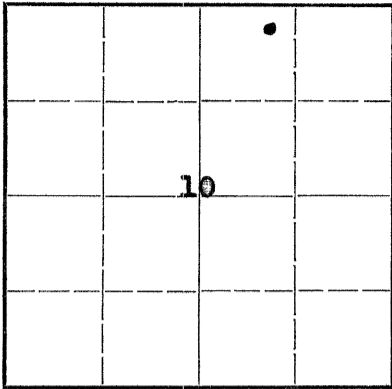
WELL PLUGGING RECORD

Give All Information Completely  
Make Required Affidavit  
Mail or Deliver Report to:  
Conservation Division  
State Corporation Commission  
800 Bitting Building  
Wichita, Kansas

OR  
FORMATION PLUGGING RECORD

Strike out upper line  
when reporting plug-  
ging of formations.

NORTH



Locate well correctly on above  
Section Plat

Phillips County. Sec. 10 Twp. 5S Rge. (E) 20(W)  
Location as "NE 1/4 NW 1/4 SW 1/4" or footage from lines. NE NW NE  
Lease Owner. Helmerich & Payne, Inc.  
Lease Name. Burkley Well No. 1  
Office Address. 415 Philtower Bldg., Tulsa 3, Oklahoma  
Character of Well (completed as Oil, Gas or Dry Hole) Dry Hole  
Date well completed. 6-1-19 47  
Application for plugging filed. 7-18 19 47  
Application for plugging approved. 6-24 19 47  
Plugging commenced. 6-20 19 47  
Plugging completed. 6-20 19 47  
Reason for abandonment of well or producing formation. Dry hole

If a producing well is abandoned, date of last production. 19  
Was permission obtained from the Conservation Division or its agents before plugging was com-  
menced? Yes

Name of Conservation Agent who supervised plugging of this well. C. D. Stough  
Producing formation. Depth to top. Bottom. Total Depth of Well. 3464 Feet  
Show depth and thickness of all water, oil and gas formations.

OIL, GAS OR WATER RECORDS

CASING RECORD

Formation	Content	From	To	Size	Put In	Pulled Out
Heebner	Dry	3101' ?		10-3/4"	158'	None
Lansing-K.C.	"	3126' ?		7"	2439'	2592'
Conglomerate	"	3415'				
Arbuckle	Show	3434'				

Describe in detail the manner in which the well was plugged, indicating where the mud fluid was placed and the method or methods used in introducing it into the hold. If cement or other plugs were used, state the character of same and depth placed, from \_\_\_\_\_ feet to \_\_\_\_\_ feet for each plug set.  
Mudded hole to 170', dumped rock bridge and 20 sacks of cement. Mudded hole to 25' and dumped cement to surface.

JUL 19 1947

7-19-47

(If additional description is necessary, use BACK of this sheet)

Correspondence regarding this well should be addressed to Helmerich & Payne, Inc.  
Address. 415 Philtower Building, Tulsa 3, Oklahoma

STATE OF OKLAHOMA, COUNTY OF TULSA, ss.  
Charles F. King (employee of owner) or (owner or operator) of the above-described well,  
being first duly sworn on oath, says: That I have knowledge of the facts, statements, and matters herein contained and the log of the above-described well as filed and that the same are true and correct. So help me God.

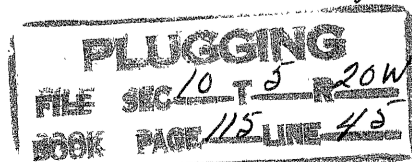
(Signature) Charles F. King, Chief Prod. Clerk  
415 Philtower Bldg., Tulsa 3, Oklahoma  
(Address)

SUBSCRIBED AND SWORN to before me this 18th day of July 19 47.

My commission expires 7-22-47

*Lucy Griffin*  
Notary Public.

21-543-s 8-45-6M



15-147-01033-00-00

WELL PLUGGING RECORD

STATE OF KANSAS  
STATE CORPORATION COMMISSION  
Give All Information Completely  
Make Required Affidavit  
Mail or Deliver Report to:  
Conservation Division  
State Corporation Commission  
800 Bittling Building  
Wichita, Kansas

OR

FORMATION PLUGGING RECORD

Strike out upper line when reporting plugging off formations.

Phillips

County. Sec. 10 Twp. 5 Rge. 20 (W)  
Location as "NE 1/4 NW 1/4 SW 1/4" or footage from lines 330 - 330' NE-NE-NE

Lease Owner Helmerich & Payne Inc.  
Lease Name Burkley Well No. 1

Office Address 415 Phil Tower, Tulsa, Okla.  
Character of Well (completed as Oil, Gas or Dry Hole) DRY Hole

Date well completed 6-3 19. 47

Application for plugging filed 6-5 19. 47

Application for plugging approved 6-5 19. 47

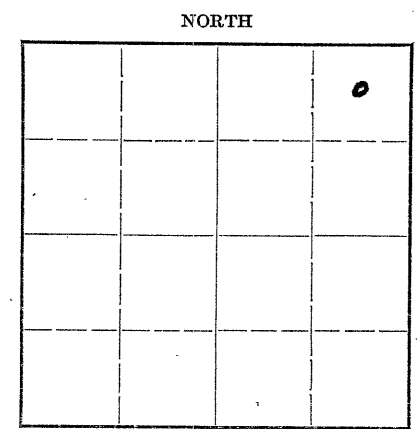
Plugging commenced 6-11 19. 47

Plugging completed 6-20 19. 47

Reason for abandonment of well or producing formation DRY Hole

If a producing well is abandoned, date of last production 19.

Was permission obtained from the Conservation Division or its agents before plugging was commenced? YES



Locate well correctly on above Section Plat

Name of Conservation Agent who supervised plugging of this well Mr. Charley Stough

Producing formation Arb - Kansas City Depth to top 3437 Bottom 3464 Total Depth of Well 3464 Feet

Show depth and thickness of all water, oil and gas formations.

Formation	Content	From	To	Size	Put In	Pulled Out
Arbuckle	WATER	3455	3464	7"	3437	2592
KANSAS CITY	DRY	3144	3156			

Describe in detail the manner in which the well was plugged, indicating where the mud fluid was placed and the method or methods used in introducing it into the hold. If cement or other plugs were used, state the character of same and depth placed, from feet to feet for each plug set.

Arbuckle: Plugged Back inside Pipe with 15 Sack cement to 3331' - shut off. Set bridging plug at 3149' - 8' cement on Plug. Upon perforating Kansas City line 3144' to 3156'. Set Bridge at 3000' and cement with 15 sacks. Filled hole from 3000' up to 170' with mud set. Rack bridge on top mud & dump 20 sacks cement. Checked top cement at 150' & filled surface Pipe with mud to 25' top & filled to top collar with cement.

JUL 10 1947  
N-1047  
11/10/112

(If additional description is necessary, use BACK of this sheet)

Correspondence regarding this well should be addressed to Helmerich & Payne Inc.  
Address Russell, Kansas Box 495

STATE OF Kansas, COUNTY OF Barton, ss.  
J. W. Mahoney (employee of owner) or (owner or operator) of the above-described well, being first duly sworn on oath, says: That I have knowledge of the facts, statements, and matters herein contained and the log of the above-described well as filed and that the same are true and correct. So help me God.

(Signature) J. W. Mahoney  
Russell, Kans. (Address)

SUBSCRIBED AND SWORN to before me this 7th day of July, 1947  
Wazel E. Marsh Notary Public.

My commission expires December 30, 1948

PLUGGING  
FILE SEC 10 T 5 R 20W  
BOOK PAGE 115 LINE 45