

STATE OF KANSAS  
STATE CORPORATION COMMISSION  
CONSERVATION DIVISION  
500 INSURANCE BUILDING  
212 NORTH MARKET  
WICHITA, KANSAS 67202

FORM CP-1

RECEIVED  
STATE CORPORATION COMMISSION

JUN 21 1971

CONSERVATION DIVISION  
Wichita, Kansas

6-21-71

WELL PLUGGING APPLICATION FORM  
File One Copy

Lease Owner Shirer Oil Co. 15-147-19112-00-00

Address Box 118 Hoisington, Kansas

Lease (Farm Name) Steele Well No. #1

Well Location SW SW NE Sec. 27 Twp. 5 Rge. 20 (E) (W) x

County Phillips Field Name (If Any) \_\_\_\_\_

Total Depth 3580' Oil Well x Gas Well \_\_\_\_\_ Input Well \_\_\_\_\_ SWD Well \_\_\_\_\_ D & A \_\_\_\_\_

Well Log filed with application Yes or Well Log filed with Plugging Supervisor \_\_\_\_\_

Date and hour plugging is desired to begin At once

Plugging of the well will be done in accordance with the Rules and Regulations of the State Corporation Commission.

Name of company representative in charge of plugging operations \_\_\_\_\_

Robert Shirer Address Hoisington, Kansas

Plugging Contractor Southwest Casing Pulling Co. License No. 399

Address Box 364 Great Bend, Kansas

Invoice covering assessment for plugging this well should be sent to \_\_\_\_\_

Shirer Well Service Inc. Address Box 118, Hoisington, Kansas

and payment will be guaranteed by applicant.

Signed: S. D. Miller  
Applicant or Acting Agent

Date: June 18, 1971

15-147-19112-00-00

# WELL LOG

COMPANY Bill Ingram

SEC. 27 T. 5S R. 20W  
LOC. SW SW NE

FARM STEELE NO. ONE

RIG. NO. 3

TOTAL DEPTH: 3580'

COMM. 1-2-68


COMP. 1-10-68

COUNTRY Phillips - Kansas  
KANSAS

SHOT OR TREATED

CONTRACTOR MURFIN DRILLING COMPANY

ISSUED



### CASING

20	10
15	8 5/8" @ 215' w/160 sx
12	6
13	5 1/2" @ 2570' w/100 sx

ELEVATION 2144 KB

PRODUCTION oil

FIGURES INDICATE BOTTOM OF FORMATIONS

180	Clay & Sand
900	Shale
1170	Shale - Sand
1320	Sand
1627	Shale
1659	Anhydrite
2080	Shale & Sand
2297	Shale
2725	Shale & Lime
3255	Lime & Shale
3300	Lime
3365	Lime & Chert
3495	Lime
3580	Lime & Shale

RECEIVED  
STATE CORPORATION COMMISSION  
JUN 21 1971  
CONSERVATION DIVISION  
Wichita, Kansas

6-21-71

State of KANSAS


County of SEDGWICK

I, James R. Daniels of the MURFIN DRILLING Company

upon oath state that the above and foregoing is a true and correct copy of the log of the STEELE #1 well.

Subscribed and sworn to before me this 31st day of January 19 68

By Commission Expires: March 4, 1968



*James R. Daniels*  
James R. Daniels  
*Sandra S. Holzman*  
NOTARY PUBLIC

State of Kansas



15-147-19112-00-00

State Corporation Commission

CONSERVATION DIVISION

(Oil, Gas and Water)

500 Insurance Bldg.

212 N. Market

WICHITA, KANSAS 67202

June 22, 1971

WELL PLUGGING AUTHORITY

Well No.	1
Lease	Steele
Description	SW SW NE 27-5-20W
County	Phillips
Total Depth	3580
Plugging Contractor	Southwest Casing Pulling


Shirer Oil Company  
Box 118  
Hoisington, Kansas 67544

Gentlemen:

This is your authority to plug the above subject well in accordance with the Rules and Regulations of the State Corporation Commission.

This authority is void after 90 days from the above date.

Very truly yours,

  
J. Lewis Brock, Administrator

Mr. W. L. Nichols, P. O. Box 157, Morland, Kansas 67650  
is hereby assigned to supervise the plugging of the above named well.