

15-147-00714-00-00

STATE OF KANSAS
STATE CORPORATION COMMISSION

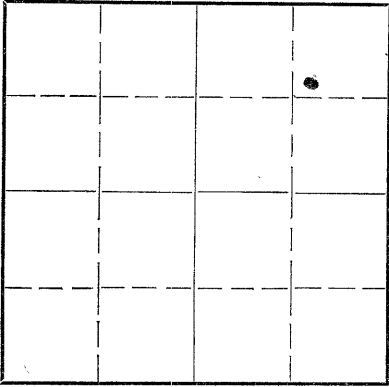
WELL PLUGGING RECORD

OR
FORMATION PLUGGING RECORD

Strike out upper line when reporting plugging off formations.

Give All Information Completely
Make Required Affidavit
Mail or Deliver Report to:
Conservation Division
State Corporation Commission
800 Bittling Building
Wichita, Kansas

NORTH



Locate well correctly on above Section Plat

Phillips County, Sec. 28 Twp. 5 Rge. (E) 20 (W)
Location as "NE 1/4 NW 1/4 SW 1/4" or footage from lines 990S. 990W of N.E. Corner
Lease Owner Cities Service Oil Co.
Lease Name Reese "E" Well No. 6
Office Address Bartlesville, Oklahoma.
Character of Well (completed as Oil, Gas or Dry Hole) Dry Hole
Date well completed 7-10-44 19
Application for plugging filed 7-11-44 19
Application for plugging approved 7-11-44 19
Plugging commenced 7-11-44 19
Plugging completed 7-11-44 19
Reason for abandonment of well or producing formation Dry

If a producing well is abandoned, date of last production 19
Was permission obtained from the Conservation Division or its agents before plugging was commenced? Yes

Name of Conservation Agent who supervised plugging of this well Mr. Eldon Petty
Producing formation Arbuckle Depth to top 3617 Bottom Total Depth of Well 3647 Feet
Show depth and thickness of all water, oil and gas formations.


OIL, GAS OR WATER RECORDS

CASING RECORD

Formation	Content	From	To	Size	Put In	Pulled Out
Arbuckle Lime	Dry			8 5/8"	155'	None

Describe in detail the manner in which the well was plugged, indicating where the mud fluid was placed and the method or methods used in introducing it into the hold. If cement or other plugs were used, state the character of same and depth placed, from feet to feet for each plug set.

Filled with heavy rotary mud from 3647' to 155' set wood plug dumped 15 sacks cement mud to 40' dumped 10 sacks cement mud & dirt to surface.



(If additional description is necessary, use BACK of this sheet)

Correspondence regarding this well should be addressed to Mr. R.C. Hauber
Address Cities Service Oil Co. Great Bend, Kansas.


STATE OF Kansas, COUNTY OF Barton, ss.
Mr. J.A. Cleverley (employee of owner) or (owner/operator) of the above-described well,

being first duly sworn on oath, says: That I have knowledge of the facts, statements, and matters herein contained and the log of the above-described well as filed and that the same are true and correct. So help me God.

(Signature) J.A. Cleverley
Cities Service Oil Co. Russell, Kansas.
(Address)

SUBSCRIBED AND SWORN TO before me this 4th day of August, 1944
My Commission Expires Mar. 12, 1947
Notary Public

8-5-44



19-147-00714-00-00

CITIES SERVICE OIL COMPANY

PRODUCERS-REFINERS-MARKETERS OF PETROLEUM PRODUCTS

Great Bend, Kansas
Aug. 4, 1944

State Corporation Commission
Conservation Division
800 Bitting Building
Wichita, Kansas

Gentlemen:

Attached find Well Plugging Record and
log covering our Reese "E" No. 6, completed as a
dry hole in Section 28-5-20W, Phillips County,
Kansas.

Yours very truly,

CITIES SERVICE OIL COMPANY

R. C. Hauber

EH:
Attach.

PLUGGING	
FILE	28 5-20W
BOOK	124 LINE 10



85-44

15-147-00714-00-00

Geol. 63 10M 6-43

WELL RECORD

Company Cities Service Oil Co. Well No. 6 Farm Reese #11

Location 990' South and 990' West of NE Corner Sec. 28 T. 5 R. 20W

Elevation 2181 County Phillips State Kansas

Initial Prod. Dry - Plugged and Abandoned Contractor R. W. Rine Drilling Co.

Acid None Drig. Comm. July 1, 1944

T. D. 3647' Drig. Comp. July 8, 1944

CASING RECORD:

8-5/8" @ 155' cem. 125 sx bulk cem.
and 100# C. C.

Top Arbuckle 3617'
Penetration 30'
Total Depth 3647'

FORMATION RECORD:


surface clay & sand	0-155
shale & sand	1690
anhydrite	1725
shale & shells	2600
shale & lime	2725
shale & lime shells	2885
shale & shells	3085
shale & lime	3165
lime	3180
shale	3265
lime	3440
lime & chert	3480
lime	3583
shale	3593
chert & shale	3619
lime	3647 T. D.

SLOPE TEST (ACID BOTTLE):

500'	OK
1500'	OK
2000'	OK
2500'	OK
3000'	OK

Ran Schlumberger.

PLUGGING
 FILE NO. 28-5-R-2000
 BOOK PAGE 124 LINE 10



8-5-44



15-147-00714-00-00

CITIES SERVICE OIL COMPANY

PRODUCERS-REFINERS-MARKETERS OF PETROLEUM PRODUCTS

Great Bend, Kansas
Aug. 4, 1944

State Corporation Commission
Conservation Division
800 Bitting Building
Wichita, Kansas

Gentlemen:


Attached is Material Report covering our
Reese "E" No. 6, Section 28-5-20W, Phillips County,
Kansas. This well was recently completed as a dry
hole.

Yours very truly,

CITIES SERVICE OIL COMPANY

R. C. Hauber

EH:
Attach.



15-47-00714-00-00

MATERIAL REPORT

AND

PLUGGING RECORD

Mail To: STATE CORPORATION COMMISSION

Conservation Division


800 Bitting Building

Wichita, Kansas

NOTICE: All questions on this form must be answered.

Company Operating Cities Service Oil Co.

Office Address Bartlesville, Oklahoma.



Locate well correctly.

County Phillips Sec. 28 Twp. 5 Rge. 20W

Farm Name Reese "E" Well No. 6 Field Ray Pool

Well Location 990'S 990' W. of south east corner

Name of Producing Sand Arbuckle Lime Total Depth 3647'

Commenced Plugging 7/11/44 Finished 7/11/44

DAILY AVERAGE PRODUCTION:

Initial Production: Oil Dry Gas Water

Production when Plugged: Oil Gas Water

Estimated Total Remaining Reserves Attributable to Well at Time Abandoned

INFORMATION ON MATERIALS RECLAIMED FROM WELL

CASING, TUBING AND ROD DATA

Description	Size	Recovered		Junk		Reusable		Disposition Made Or To Be Made Of Usable Material
		Ft.	Tons	Ft.	Tons	Ft.	Tons	
Surface casing	85/8"	155'	installed	None	recovered			

SURFACE EQUIPMENT

Quantity	Description	*Condition	Est. Tons	Disposition Made Or To Be Made Of Reclaimed Material

* Usable, Usable with minor repairs, or junk.

Date: 8/3/44

Signed: [Signature]
(For Operating Co.—Title)

FORM—FP-1

(See note on reverse side)

19-6756

3-43-5M

PLUGGING
 FILE NO. 28 5 R 200
 BOOK PAGE 124 LINE 10