

15-147-00680-06-00

WELL PLUGGING RECORD

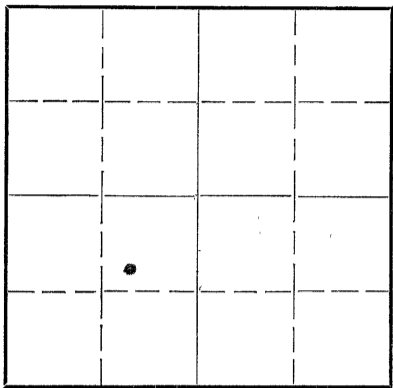
STATE OF KANSAS STATE CORPORATION COMMISSION

Give All Information Completely Make Required Affidavit Mail or Deliver Report to: Conservation Division State Corporation Commission 800 Biting Building Wichita, Kansas

OR FORMATION PLUGGING RECORD

Strike out upper line when reporting plugging off formations.

NORTH



Locate well correctly on above Section Plat

Phillips County. Sec. 27 Twp. 5 Rge. 20W (E) (W) Location as "NE 1/4 NW 1/4 SW 1/4" or footage from lines 990S 990W of Center Lease Owner Cities Service Oil Co. Lease Name Hartshorn Well No. 1 Office Address Bartlesville Okla. Character of Well (completed as Oil, Gas or Dry Hole) Dry hole Date well completed 11-11-43 Application for plugging filed 12-18-43 Application for plugging approved 12-18-43 Plugging commenced 12-19-43 Plugging completed 1-25-44 Reason for abandonment of well or producing formation Dry hole

If a producing well is abandoned, date of last production 19 Was permission obtained from the Conservation Division or its agents before plugging was commenced? Yes

Name of Conservation Agent who supervised plugging of this well Mr. C. T. Alexander Producing formation Regan sand Depth to top 3597 Bottom Total Depth of Well 3630 Feet Show depth and thickness of all water, oil and gas formations.


OIL, GAS OR WATER RECORDS

CASING RECORD

Table with 7 columns: Formation, Content, From, To, Size, Put In, Pulled Out. Row 1: Regan sand, water, From, To, 8 5/8, 158, none. Row 2: 5 1/2, 3630, 2608, 2626.

Describe in detail the manner in which the well was plugged, indicating where the mud fluid was placed and the method or methods used in introducing it into the hold. If cement or other plugs were used, state the character of same and depth placed, from feet to feet for each plug set.

Fill with mud 3630 to 3476, set brodge, dump 28 sacks cement, mud to 158' dumped 158 sacks cement, mud to 20', dump 5 sacks cement, Mud and dirt to surface.



(If additional description is necessary, use BACK of this sheet)

Correspondence regarding this well should be addressed to Mr. R. C. Hauber Address Cities Service Oil Co., Great Bend, Kansas.

2-21-44


STATE OF Kansas COUNTY OF Barton Mr. J. A. Cleverley (employee of owner) or (owner of property) of the above-described well, being first duly sworn on oath, says: That I have knowledge of the facts, statements, and matters herein contained and the log of the above-described well as filed and that the same are true and correct. So help me God.

(Signature) J. A. Cleverley Cities Service Oil Co., Russell, Kansas. (Address)

SUBSCRIBED AND SWORN to before me this 19th day of February, 1944

My Commission Expires Mar. 12, 1947

My commission expires Notary Public.



15-147-00680-00-00

CITIES SERVICE OIL COMPANY

PRODUCERS-REFINERS-MARKETERS OF PETROLEUM PRODUCTS

Great Bend, Kansas
Feb. 19, 1944

State Corporation Commission
Conservation Division
800 Bitting Building
Wichita, Kansas

Gentlemen:

Attached is Well Plugging Record covering our Hartshorn well No. 1, drilled as a dry hole in Section 27-5-20W, Phillips County, Kansas.


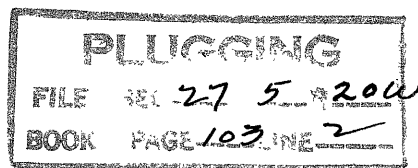
To complete all records, we are also attaching written Well Plugging Application, and log.

Yours very truly,

CITIES SERVICE OIL COMPANY

R. C. Hauber

EH:
Attach.



2-21-44