

STATE OF KANSAS
STATE CORPORATION COMMISSION
CONSERVATION DIVISION
800 BITTING BUILDING
WICHITA, KANSAS

15-137-00036-00-00

WELL PLUGGING APPLICATION FORM

Well Location NE NE SE Sec. 19 Twp. 5S Rge. _____ (E) _____ (W) 21

Field Name (if any) None County Norton

Lease (Farm Name) Voss Well No. 1

Was well log filed with application? Yes If not, explain circumstances and give available data (Use an additional sheet if necessary) _____

Plugged on verbal application. Log attached to formal application.

Date and hour plugging is desired to begin 4:00 P.M. January 28, 1942.

Plugging of the well will be done in accordance with the Rules and Regulations of the State Corporation Commission, or with the approval of the following exceptions: Explain fully any exceptions desired (Use an additional sheet if necessary) No exception

Name of the person on the lease in charge of well for owner _____

C. R. Smith Address Great Bend, Kansas


Name of well owner or Acting Agent Helmerich & Payne, Inc.

Address 415 Philtower Building, Tulsa, Oklahoma.

Invoice covering assessment for plugging this well should be sent to:


Helmerich & Payne, Inc. Address 415 Philtower Building, Tulsa, Oklahoma.

and payment will be guaranteed by applicant.



Tom Toland Production Supt.
Operator or Acting Agent

Date January 28, 1942.



15-137-00036-00-00

Voss #1
SE/4 Sec. 19 & NE/4 Sec. 30-52-21W
Norton County, Kansas
Phillips Petroleum Company
And
Helmreich & Payne, Inc.

Commenced: January 5, 1942
Completed: January 28, 1942

Surface clay	0	40
Sand	40	250
Shale and shells	250	315
Surface soil	315	425
Blue shale	425	730
Sand	730	750
Sticky shale	750	765
Shale and shells	765	1050
Sand, shells and shale	1050	1350
Shale and shells	1350	1425
Sand	1425	1442
Shale, shells and streaks of sand	1442	1500
Sand	1500	1560
Shale and shells	1560	1715
Shale	1715	1945
Anhydrite	1945	1980
Shale and shells	1980	2190
Lime, broken	2190	2245
Shells and green shale	2245	2300
Lime and shale, broken	2300	2365
Shale and shells	2365	2575
Shale and lime	2575	2755
Lime	2755	2945
Lime and chert	2945	2960
Lime and shale	2960	2980
Lime, broken	2980	3025
Shale	3025	3045
Lime	3045	3080
Lime and shale	3080	3315
Lime	3315	3535
Hard lime and chert	3535	3565
Lime	3565	3634
Sandy shale	3634	3651
Lime	3651	3715
Granite wash	3715	3750
Granite	3750	3755
TOTAL DEPTH	3755	

CASING RECORD

6-3/8" O. D. Surface Casing set at 255' and cemented with 140 sacks of cement.

PLUGGING RECORD

Ran drill pipe to bottom and circulated. Also circulated at 3800' - 3700' - 2800' - 1700' - 1200' - 700' and 500'. Laid down drill pipe. Drove wood plug to 259'. Ran 10 sacks of cement through drill pipe. Circulated and drove plug to 35'. Mixed 10 sacks of cement and filled to top.

STATE OF OKLAHOMA)
) ss
COUNTY OF TULSA)

FILE 19 5 21W
BOOK PAGE 22 LINE 34

I hereby affirm that the above and foregoing is a true and correct copy of the log of the Voss Well #1, located in the Southeast Quarter of Section 19 and the Northeast Quarter of Section 30, Township 5 South, Range 21 West, Norton County, Kansas.


HELMREICH & PAYNE, INC.

By William B. Gooden
Treasurer

Subscribed and sworn to before me, a Notary Public, this 28th day of January, 1942.

Lucas Griffin
Notary Public

My commission expires
July 22, 1943.



1-29-42



15-137-00036-00-00

STATE OF KANSAS
STATE CORPORATION COMMISSION
CONSERVATION DIVISION
800 BITTING BUILDING
WICHITA, KANSAS

January 26, 1942

IN REPLY PLEASE
REFER TO THIS
SUBJECT

Well No. 1
Farm Voss
Description NE NE SE 19-5-21W
County Horton
File 22-34

Helmerich & Payne, Inc.
415 Philtower Building
Tulsa, Oklahoma

Dear Sirs:

This letter is your permit to plug
the above subject well, in accordance
with the Rules and Regulations of the
STATE CORPORATION COMMISSION.

Yours very truly,

STATE CORPORATION COMMISSION

T. A. MORGAN, DIRECTOR
CONSERVATION DIVISION

HA

BY: J. P. Roberts
J. P. ROBERTS

NOTICE: O. T. Alexander
Great Bend, Kansas