

For KCC Use:
 Effective Date: 12-5-04
 District # _____
 SGA? Yes No

KANSAS CORPORATION COMMISSION
 OIL & GAS CONSERVATION DIVISION

Form C-1
 December 2002
 Form must be Typed
 Form must be Signed
 All blanks must be Filled

NOTICE OF INTENT TO DRILL

Must be approved by KCC five (5) days prior to commencing well

Expected Spud Date 12/4/2004
 month day year

OPERATOR: License# 8061 (1-30-05)
 Name: OIL PRODUCERS, INC. OF KANSAS
 Address: P.O. BOX 8647
 City/State/Zip: WICHITA, KS.
 Contact Person: DIANA RICHECKY
 Phone: 316-681-0231

CONTRACTOR: License# 33375 (2-28-05)
 Name: CHEYENNE DRILLING CO., INC. LP

| | | | |
|--|---|---|--|
| Well Drilled For: | | Well Class: | Type Equipment: |
| <input type="checkbox"/> Oil | <input checked="" type="checkbox"/> Enh Rec | <input checked="" type="checkbox"/> Infield | <input checked="" type="checkbox"/> Mud Rotary |
| <input checked="" type="checkbox"/> Gas | <input type="checkbox"/> Storage | <input type="checkbox"/> Pool Ext. | <input type="checkbox"/> Air Rotary |
| <input type="checkbox"/> OWWO | <input type="checkbox"/> Disposal | <input type="checkbox"/> Wildcat | <input type="checkbox"/> Cable |
| <input type="checkbox"/> Seismic; # of Holes _____ | <input type="checkbox"/> Other _____ | | |
| <input type="checkbox"/> Other _____ | | | |

If OWWO: old well information as follows:
 Operator: _____
 Well Name: _____
 Original Completion Date: _____ Original Total Depth: _____

Directional, Deviated or Horizontal wellbore? Yes No
 If Yes, true vertical depth: _____
 Bottom Hole Location: _____
 KCC DKT #: _____

*Prorated & Spaced Hugobor

Spot
 N/2 - SW - SW Sec. 26 Twp. 32 S. R. 33 East West
990 feet from N / S Line of Section
4620 feet from E / W Line of Section
 Is SECTION _____ Regular _____ Irregular?

(Note: Locate well on the Section Plat on reverse side)
 County: SEWARD
 Lease Name: CARLILE Well #: #1A-26
 Field Name: LEMERT
 Is this a Prorated / Spaced Field? Yes No
 Target Formation(s): MORROW
 Nearest Lease or unit boundary: 990
 Ground Surface Elevation: EST 2870 feet MSL
 Water well within one-quarter mile: Yes No
 Public water supply well within one mile: Yes No
 Depth to bottom of fresh water: 540
 Depth to bottom of usable water: 560
 Surface Pipe by Alternate: 1 2
 Length of Surface Pipe Planned to be set: 1550
 Length of Conductor Pipe required: NONE
 Projected Total Depth: 5700
 Formation at Total Depth: MORROW
 Water Source for Drilling Operations:
 Well Farm Pond Other HAUL
 DWR Permit #: _____
 (Note: Apply for Permit with DWR)
 Will Cores be taken? Yes No
 If Yes, proposed zone: _____

AFFIDAVIT

The undersigned hereby affirms that the drilling, completion and eventual plugging of this well will comply with K.S.A. 55 et. seq.
 It is agreed that the following minimum requirements will be met:

1. Notify the appropriate district office **prior** to spudding of well;
2. A copy of the approved notice of intent to drill **shall be** posted on each drilling rig;
3. The minimum amount of surface pipe as specified below **shall be set** by circulating cement to the top; in all cases surface pipe **shall be set** through all unconsolidated materials plus a minimum of 20 feet into the underlying formation.
4. If the well is dry hole, an agreement between the operator and the district office on plug length and placement is necessary **prior to plugging**;
5. The appropriate district office will be notified before well is either plugged or production casing is cemented in;
6. If an ALTERNATE II COMPLETION, production pipe shall be cemented from below any usable water to surface within **120 days** of spud date. Or pursuant to Appendix "B" - Eastern Kansas surface casing order #133,891-C, which applies to the KCC District 3 area, alternate II cementing must be completed within 30 days of the spud date or the well shall be plugged. **In all cases, NOTIFY district office** prior to any cementing.

I hereby certify that the statements made herein are true and to the best of my knowledge and belief.

Date: 11/29/2004 Signature of Operator or Agent: [Signature] Title: VICE PRESIDENT

RECEIVED
 KANSAS CORPORATION COMMISSION
 NOV 29 2004

CONSERVATION DIVISION
 NOTICE: ~~shall be set~~

For KCC Use ONLY
 API # 15 - 175-21959-00-00
 Conductor pipe required NONE feet
 Minimum surface pipe required 580 feet per Alt. ①
 Approved by: RJP 11-30-04
 This authorization expires: 5-30-05
 (This authorization void if drilling not started within 6 months of effective date.)
 Spud date: _____ Agent: _____

Remember to:

- File Drill Pit Application (form CDP-1) with Intent to Drill;
- File Completion Form ACO-1 within 120 days of spud date;
- File acreage attribution plat according to field proration orders;
- Notify appropriate district office 48 hours prior to workover or re-entry;
- Submit plugging report (CP-4) after plugging is completed;
- Obtain written approval before disposing or injecting salt water.
- If this permit has expired (See: authorized expiration date) please check the box below and return to the address below.

Well Not Drilled - Permit Expired
 Signature of Operator or Agent: _____
 Date: _____

Mail to: KCC - Conservation Division, 130 S. Market - Room 2078, Wichita, Kansas 67202

26
32
33W

IN ALL CASES PLOT THE INTENDED WELL ON THE PLAT BELOW

Plat of acreage attributable to a well in a prorated or spaced field

If the intended well is in a prorated or spaced field, please fully complete this side of the form. If the intended well is in a prorated or spaced field complete the plat below showing that the well will be properly located in relationship to other wells producing from the common source of supply. Please show all the wells and within 1 mile of the boundaries of the proposed acreage attribution unit for gas wells and within 1/2 mile of the boundaries of the proposed acreage attribution unit for oil wells.

API No. 15 - _____
Operator: OIL PRODUCERS, INC. OF KANSAS
Lease: CARLILE
Well Number: #1A-26
Field: _____

Location of Well: County: SEWARD
990 _____ feet from N / S Line of Section
4620 _____ feet from E / W Line of Section
Sec. 26 Twp. 32 S. R. 33 East West

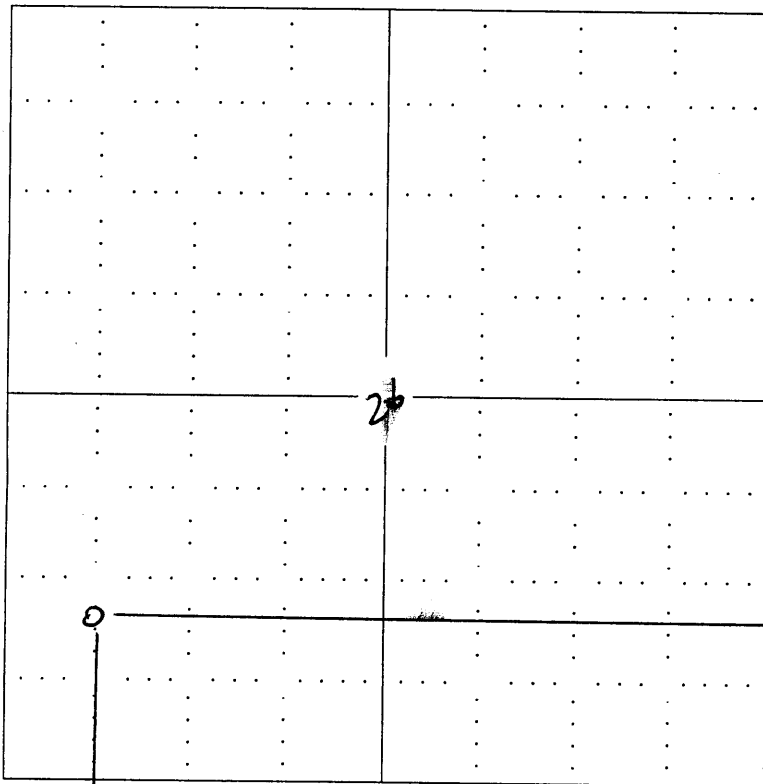
Number of Acres attributable to well: _____
QTR / QTR / QTR of acreage: N/2 - SW - SW

Is Section: Regular or Irregular

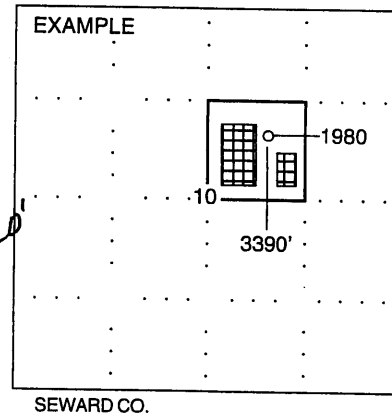
If Section is Irregular, locate well from nearest corner boundary.
Section corner used: NE NW SE SW

PLAT

(Show location of the well and shade attributable acreage for prorated or spaced wells.)
(Show footage to the nearest lease or unit boundary line.)



RECEIVED
KANSAS CORPORATION COMMISSION
NOV 29 2004
CONSERVATION DIVISION
WICHITA, KS



NOTE: In all cases locate the spot of the proposed drilling location.

990

In plotting the proposed location of the well, you must show:

1. The manner in which you are using the depicted plat by identifying section lines, i.e. 1 section, 1 section with 8 surrounding sections, 4 sections, etc.
2. The distance of the proposed drilling location from the section's south / north and east / west.
3. The distance to the nearest lease or unit boundary line.
4. If proposed location is located within a prorated or spaced field a certificate of acreage attribution plat must be attached: (C0-7 for oil wells; CG-8 for gas wells).

KANSAS

CORPORATION COMMISSION

KATHLEEN SEBELIUS, GOVERNOR
BRIAN J. MOLINE, CHAIR
ROBERT E. KREHBIEL, COMMISSIONER
MICHAEL C. MOFFET, COMMISSIONER

November 30, 2004

Ms. Diana Richecky
Oil Producers, Inc. of Kansas
PO Box 8647
Wichita, KS 67208

RE: Drilling Pit Application
Carlile Lease Well No. 1A-26
SW/4 Sec. 26-32S-33W
Seward County, Kansas

Dear Ms. Richecky:

District staff has inspected the above referenced location and has determined that the reserve pit shall be constructed **without slots**, the bottom shall be flat and reasonably level, and the free fluids must be removed. The fluids are to be removed from the reserve pit as soon as the Hutchinson Salt section has been drilled through and displacement of the fluids into the reserve pit has occurred. The fluids should be removed again as soon as practical after drilling operations have ceased.


If production casing is set all completion fluids shall be removed on a daily basis.

The fluids should be taken to an authorized disposal well. Please call the District Office at (620) 225-8888 when the fluids have been removed. Also please file the enclosed CDP-5 form, Surface Pond Waste Transfer, within 30 days of fluid removal.

A copy of this letter should be posted in the doghouse along with the approved Intent to Drill.

If you have any questions or concerns please feel free to contact the undersigned at the above address.

Sincerely,



Kathy Haynes
Environmental Protection and Remediation Department

cc: S Durrant