

'CORRECTED LEASE NAME'

15-127-00615-00-00

TYPE OR PRINT

NOTICE OF INTENTION TO DRILL

C-1

TO BE FILED WITH THE STATE CORPORATION COMMISSION PRIOR TO COMMENCEMENT OF WELL


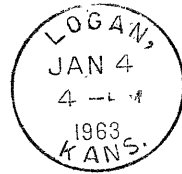
1. Operator D. G. Hansen Address Logan, Kansas
2. Lease name Gackstatter Well No. 1 County Norton
3. Well Location NE NE SE Sec. 28 Township 5 Range 21W
4. Well to be drilled 330 ft. from nearest lease line.
5. Drilling Contractor C-G Drilling Co. Address Wichita, Kansas
6. Type of equipment: Rotary Cable Tool Approx. date operation to begin 1/2 196 3.
7. Well to be drilled for Oil Gas Disposal Input Estimated Total Depth of Well 3775 ft.
8. Depth of deepest fresh water well within one mile of location 50' ft. If none exists, write NONE.
9. Ground elevation at location is approx. _____ ft. higher or _____ ft. lower than ground elevation at water well.
10. Depth of the deepest municipal water well within three miles of location _____ ft. If none exists, write NONE
NONE
11. Operator states that he will set surface pipe at least 25 ft. below all Tertiary or unconsolidated deposits and, taking into consideration differences in ground elevations, that the minimum depth necessary, to the best of his knowledge and belief, to protect all fresh water zones is 100 ft. and operator agrees to set surface pipe at this location to a depth of not less than 160 ft. Alternate 1 Alternate 2 .

REMARKS:

Signature of Operator

D. G. Hansen By: *[Signature]*





**State Corporation Commission of Kansas
Conservation Division
500 Insurance Building
212 North Market
Wichita 2, Kansas**

RECEIVED
STATE CORPORATION COMMISSION
JAN 7 1963

JAN 7 1963

CONSERVATION DIVISION
Wichita, Kansas

(IF PREFERRED, MAIL IN ENVELOPE)

TYPE OR PRINT

NOTICE OF INTENTION TO DRILL

C-1


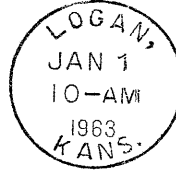
TO BE FILED WITH THE STATE CORPORATION COMMISSION PRIOR TO COMMENCEMENT OF WELL

1. Operator D. G. Hansen Address Logan, Kansas
2. Lease name Gottschalk Well No. 1 County Norton
3. Well Location NE N E SE Sec. 28 Township 5 Range 21 W
4. Well to be drilled 330 ft. from nearest lease line.
5. Drilling Contractor C-G Drilling Co. Address Wichita, Kansas
6. Type of equipment: Rotary Cable Tool Approx. date operation to begin 1/2 1963
7. Well to be drilled for Oil Gas Disposal Input Estimated Total Depth of Well 3775 ft.
8. Depth of deepest fresh water well within one mile of location 50' ft. If none exists, write NONE
9. Ground elevation at location is approx. flat ft. higher or _____ ft. lower than ground elevation at water well.
10. Depth of the deepest municipal water well within three miles of location _____ ft. If none exists, write NONE
NONE
11. Operator states that he will set surface pipe at least 25 ft. below all Tertiary or unconsolidated deposits and, taking into consideration differences in ground elevations, that the minimum depth necessary, to the best of his knowledge and belief, to protect all fresh water zones is 100 ft. and operator agrees to set surface pipe at this location to a depth of not less than 160 ft. Alternate 1 Alternate 2 .

REMARKS:

Signature of Operator D. G. Hansen





**State Corporation Commission of Kansas
Conservation Division
500 Insurance Building
212 North Market
Wichita 2, Kansas**

**JAN 2 1963
01-02-1963
CONSERVATION DIVISION
Wichita, Kansas**

(IF PREFERRED, MAIL IN ENVELOPE)