

TYPE

NOTICE OF INTENTION TO DRILL

C-1

TO BE FILED WITH THE STATE CORPORATION COMMISSION
PRIOR TO COMMENCEMENT OF WELL

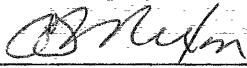

API Number 15-137-20,126-7
(For office use only) 00-00

- Operator R.P. Nixon Operations #7
207 West 12th. St.
Address Hays, Kansas 67601
- Contractor Abercrombie Drilling, Inc.
Address Wichita, Kansas
- Type of Equipment: Rotary Cable Tool
- Well to be Drilled for: Oil Gas
Disposal Input Other
- Depth of Deepest Fresh Water within 1 mile 50 ft.
- Depth of Municipal Water Well within 3 miles none ft.
- Depth to Protect all Fresh Water 100 ft.
- Amount of Surface Casing to be set 240 ft.
- Alternate No. 1 No. 2 X


Starting Date 3-21-78
County Norton
Sec 12 Twp 5 S Rge 22 K W
Spot Location SE NW SE
Nearest Lease Line 330 ft.
Lease Name Nelson C
Well No. #2
Est. Total Depth 3550 ft.

REMARKS:

OPERATOR STATES THAT HE WILL COMPLY WITH K. S. A. 55-128

Signature of Operator  





State Corporation Commission of Kansas

Conservation Division

~~P.O. Box 17027~~

Wichita, Kansas ~~67217~~

RECEIVED
CORPORATION COMMISSION
245 North Water
Wichita, Kansas 67202

MAR 10 1978
3-1078
CONSERVATION DIVISION
Wichita, Kansas

(IF PREFERRED, MAIL IN ENVELOPE)