

TYPE

NOTICE OF INTENTION TO DRILL

CORRECTION

C-1
MI-1331

TO BE FILED WITH THE STATE CORPORATION COMMISSION
PRIOR TO COMMENCEMENT OF WELL

*API Number 15-039-20,429
(For Office use only) 00-00

1. Operator F & M Oil Co., Inc.

Starting Date October 1, 1978

Address 595 Union Center, Wichita, Kansas 67002

County Decatur

2. Contractor Abercrombie Drilling, Inc.

Sec 11 Twp 5 S Rge 27W E W

Address 801 Union Center, Wichita, Kansas 67202

Spot Location W/2 SW SW

3. Type of Equipment: Rotary Cable Tool _____

Nearest Lease Line 330 ft.

4. Well to be Drilled for: Oil Gas _____

Lease Name Gillespie

Disposal _____ Input _____ Other _____

5. Depth of Deepest Fresh Water within 1 mile 100 ft.

6. Depth of Municipal Water Well within 3 miles none ft.

7. Depth to Protect all Fresh Water 200 ft.

8. Amount of Surface Casing to be set 250 ft.

Est. Total Depth 3900 ft.


9. Alternate No. 1 _____ No. 2



REMARKS:

OPERATOR STATES THAT HE WILL COMPLY WITH K. S. A. 55-128

* WAS-15-093-

Signature of Operator





State Corporation Commission of Kansas
Conservation Division
245 North Water
Wichita, Kansas 67202

RECEIVED
STATE CORPORATION COMMISSION

SEP 1 1 1978

CONSERVATION DIVISION
Wichita, Kansas

9-11-78

(IF PREFERRED, MAIL IN ENVELOPE)