

STATE OF KANSAS
STATE CORPORATION COMMISSION
CONSERVATION DIVISION
500 INSURANCE BUILDING
212 NORTH MARKET
WICHITA, KANSAS 67202

FORM CP-1

WELL PLUGGING APPLICATION FORM
File One Copy

RECEIVED
STATE CORPORATION COMMISSION
NOV 23 1970
CONSERVATION DIVISION
Wichita, Kansas

15-137-20063-00-00

Lease Owner National Associated Petroleum Co.
Address 4th Floor, Petroleum Building, Tulsa, Oklahoma 74100
Lease (Farm Name) Agnes Mindrup Well No. 1
Well Location C NW SW Sec. 14 Twp. 5 Rge. 25 (E) (W) W
County Norton County Field Name (If Any) _____
Total Depth 4010' Oil Well _____ Gas Well _____ Input Well _____ SWD Well _____ D & A x
Well Log filed with application Yes or Well Log filed with Plugging Supervisor _____

Date and hour plugging is desired to begin 11-10-70
Plugging of the well will be done in accordance with the Rules and Regulations of the State Corporation Commission.

Name of company representative in charge of plugging operations Leo F. Dreiling
R.R. #2 Address Victoria, Kansas 67671

Plugging Contractor L. J. Dreiling & Sons, Inc. License No. _____
Address Victoria, Kansas 67671

Invoice covering assessment for plugging this well should be sent to National Associated Petroleum Co.
Address 4th Floor, Petroleum Building
Tulsa, Oklahoma 74100

and payment will be guaranteed by applicant.

Signed: Leo F. Dreiling
Applicant or Acting Agent

Date: 11-13-70

L. J. DREILING AND SONS, INC.

Victoria, Kansas 67671

WELL LOG 15-137-20063-00-00

Company	National Associated Petroleum Co. 4th Floor Petroleum Building Tulsa, Oklahoma	Sec. 14	Twp. 5	Req. 25
Farm	Agnes Mindrup No. 1	Location	C NW SW	
Total Depth	4010'	County	Norton	
Comm.	11-5-70	Comp.	11-10-70	Elevation: 2458' K. B.
Contractor	L. J. Dreiling & Sons, Inc. Victoria, Kansas 67671	Casing Record	Cement Record	2455' D. F.
				2454' G. R.
				Production:
	243' - 8 5/8"		150 sacks cement	


Figures Indicate Bottom of Formations

0'	40'	Surface Soil & Rock
40'	105'	Clay-Sand
105'	165'	Blue Shale
165'	251'	Blue Shale
251'	1530'	Shale & Sand
1530'	1670'	Shale
1670'	1855'	Sand
1855'	2082'	Red Bed
2082'	2115'	Anhydrite
2115'	2470'	Shale
2470'	2720'	Shale & Lime
2720'	2915'	Shale & Lime
2915'	3108'	Shale & Lime
3108'	3200'	Lime & Shale
3200'	3400'	Lime & Shale
3400'	3540'	Lime & Shale
3540'	3600'	Lime
3600'	3700'	Lime
3700'	3786'	Lime-Shale
3786'	3920'	Cong.
3920'	3985'	Cong.
3985'	4010'	Arbuckle
4010'	T.D.	

STATE OF KANSAS)
)ss
COUNTY OF ELLIS)


RECEIVED
STATE CORPORATION COMMISSION
NOV 23 1970
CONSERVATION DIVISION
Wichita, Kansas

I, Leo F. Dreiling, of the L. J. Dreiling & Sons, Inc., upon oath states that the above and foregoing is a true and correct copy from the Daily Drilling Report from your Agnes Mindrup #1.


LEO F. DREILING

Subscribed and sworn to before me this 13th day of November, 1970.

JOSEPH A. HESS
NOTARY PUBLIC
ELLIS COUNTY, KANSAS


JOSEPH A. HESS NOTARY PUBLIC

My commission expires: September 19, 1974

State of Kansas



15-137-20063-00-00

State Corporation Commission

CONSERVATION DIVISION

(Oil, Gas and Water)

500 Insurance Bldg.

212 N. Market

WICHITA, KANSAS 67202

November 16, 1970

WELL PLUGGING AUTHORITY

Well No.	1
Lease	Agnes Mindrup
Description	C NW SW 14-5-25W
County	Norton
Total Depth	4010
Plugging Contractor	L. J. Dreiling & Sons, Inc.

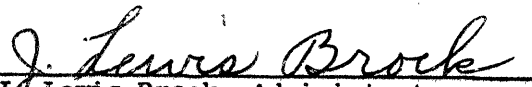
National Associated Petroleum
Petroleum Bldg.,
Tulsa, Oklahoma 74103

Gentlemen:

This is your authority to plug the above subject well in accordance with the Rules and Regulations of the State Corporation Commission.

This authority is void after 90 days from the above date.

Very truly yours,


J. Lewis Brock, Administrator

Mr. W. L. Nichols Box 157 Morland, Kansas

is hereby assigned to supervise the plugging of the above named well.